GEOPHYSICAL RECORD OF BOREHOLE **B926**

PROJECT REF. *073-93657x002*

LOCATION *B926*

LOG DATE *November 6,2007*

LOG REF. *Top of Borehole*

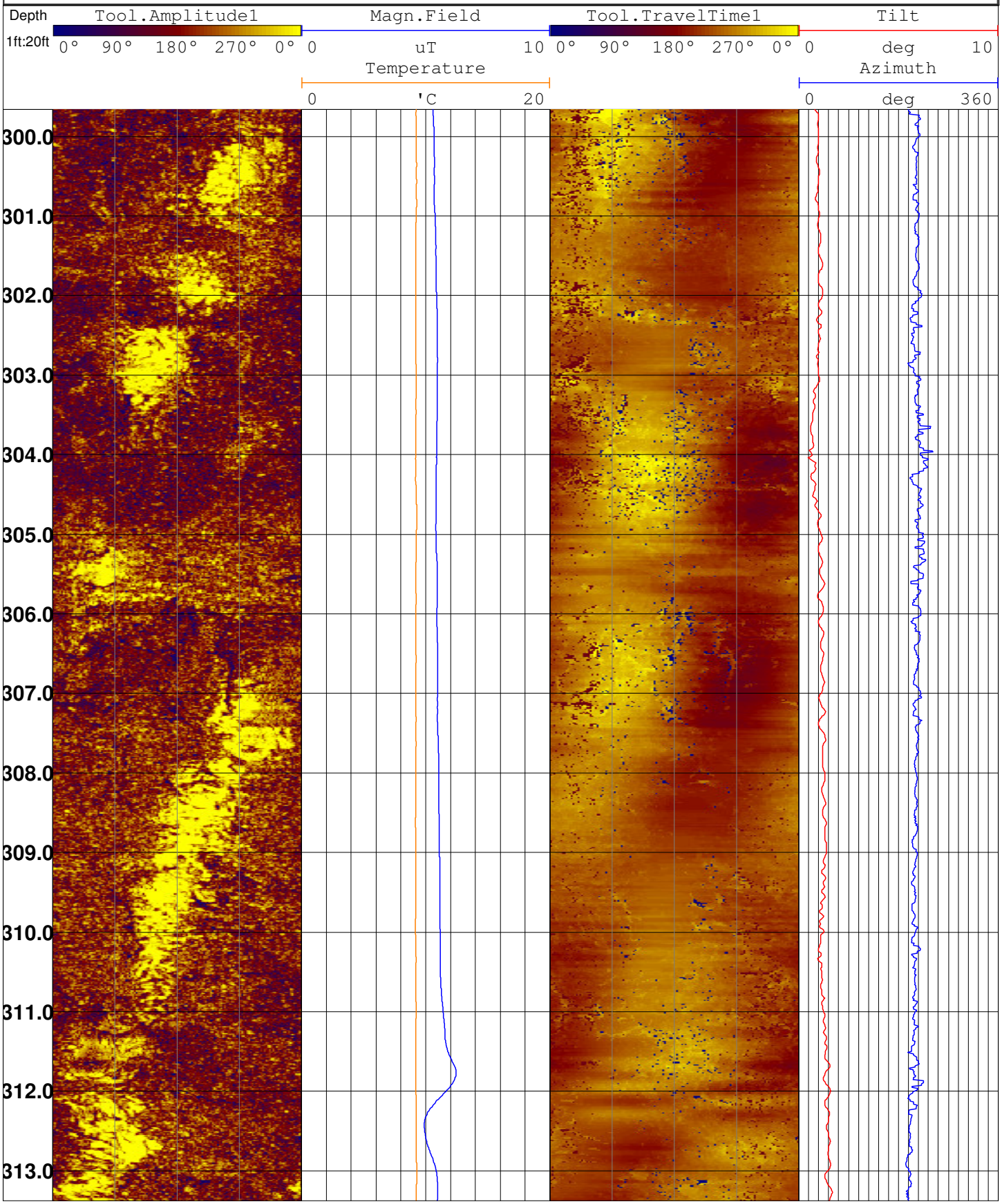

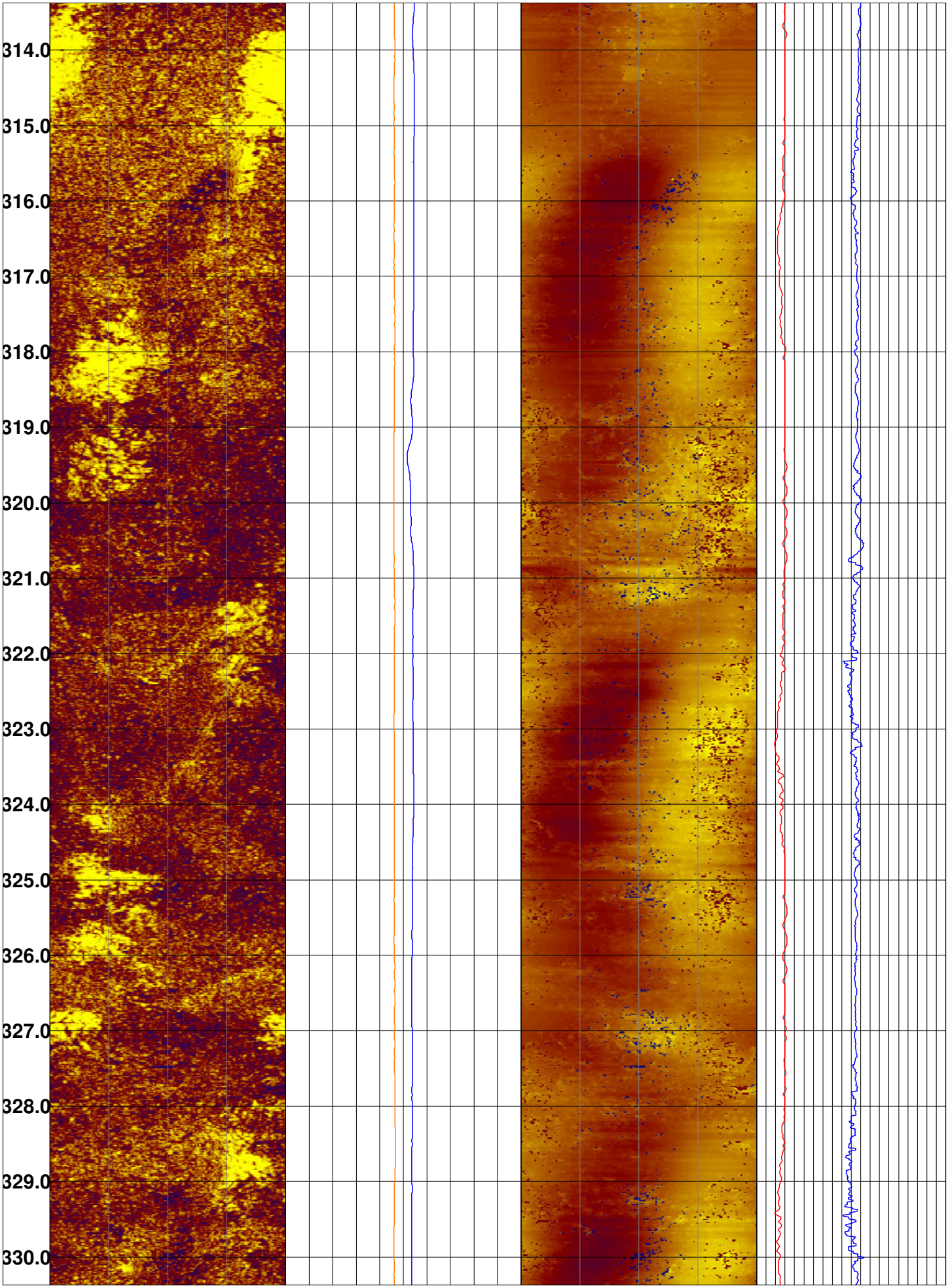
314.0
315.0
316.0
317.0
318.0
319.0
320.0
321.0
322.0
323.0
324.0
325.0
326.0
327.0
328.0
329.0
330.0

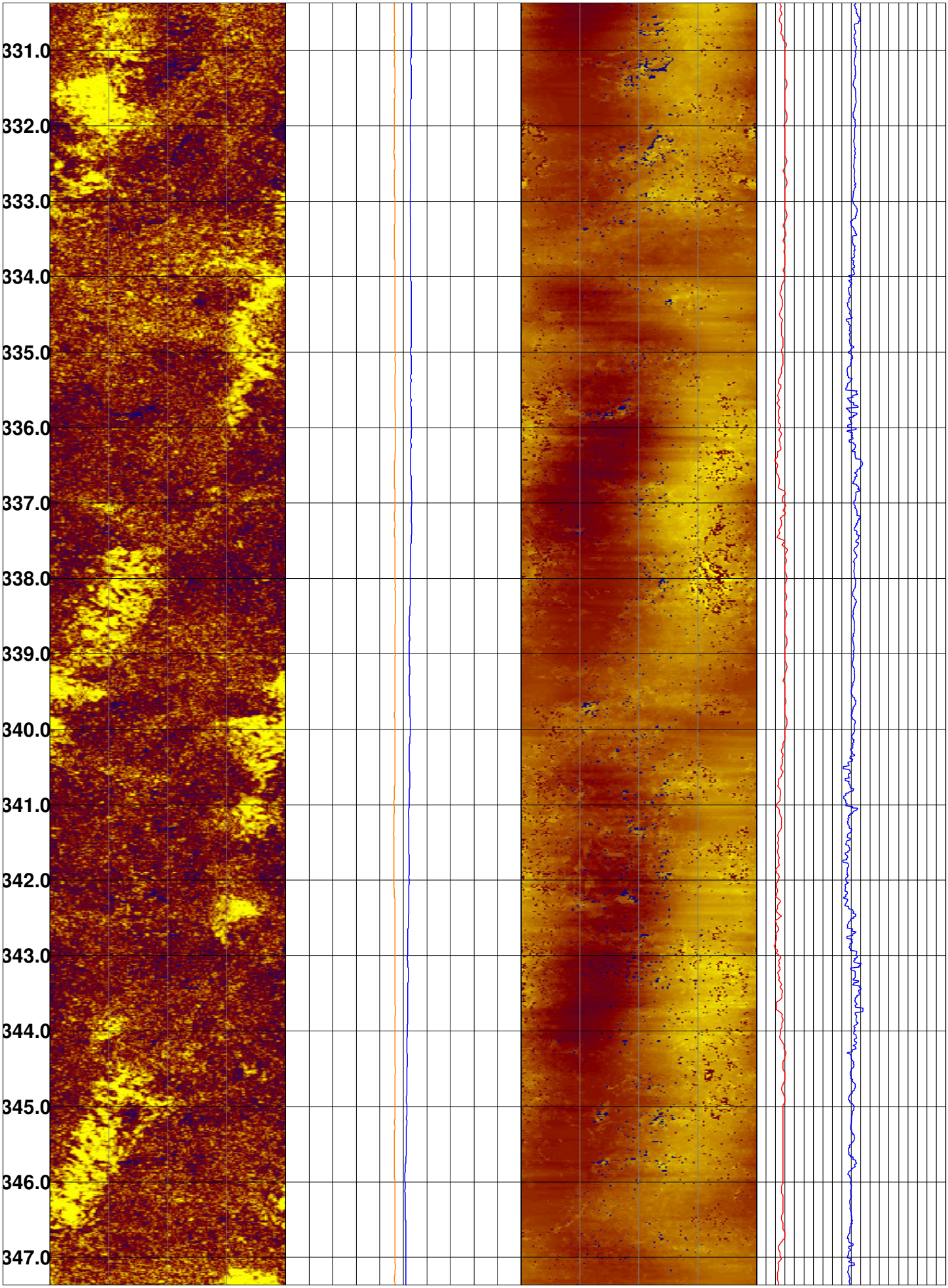
331.0
332.0
333.0
334.0
335.0
336.0
337.0
338.0
339.0
340.0
341.0
342.0
343.0
344.0
345.0
346.0
347.0

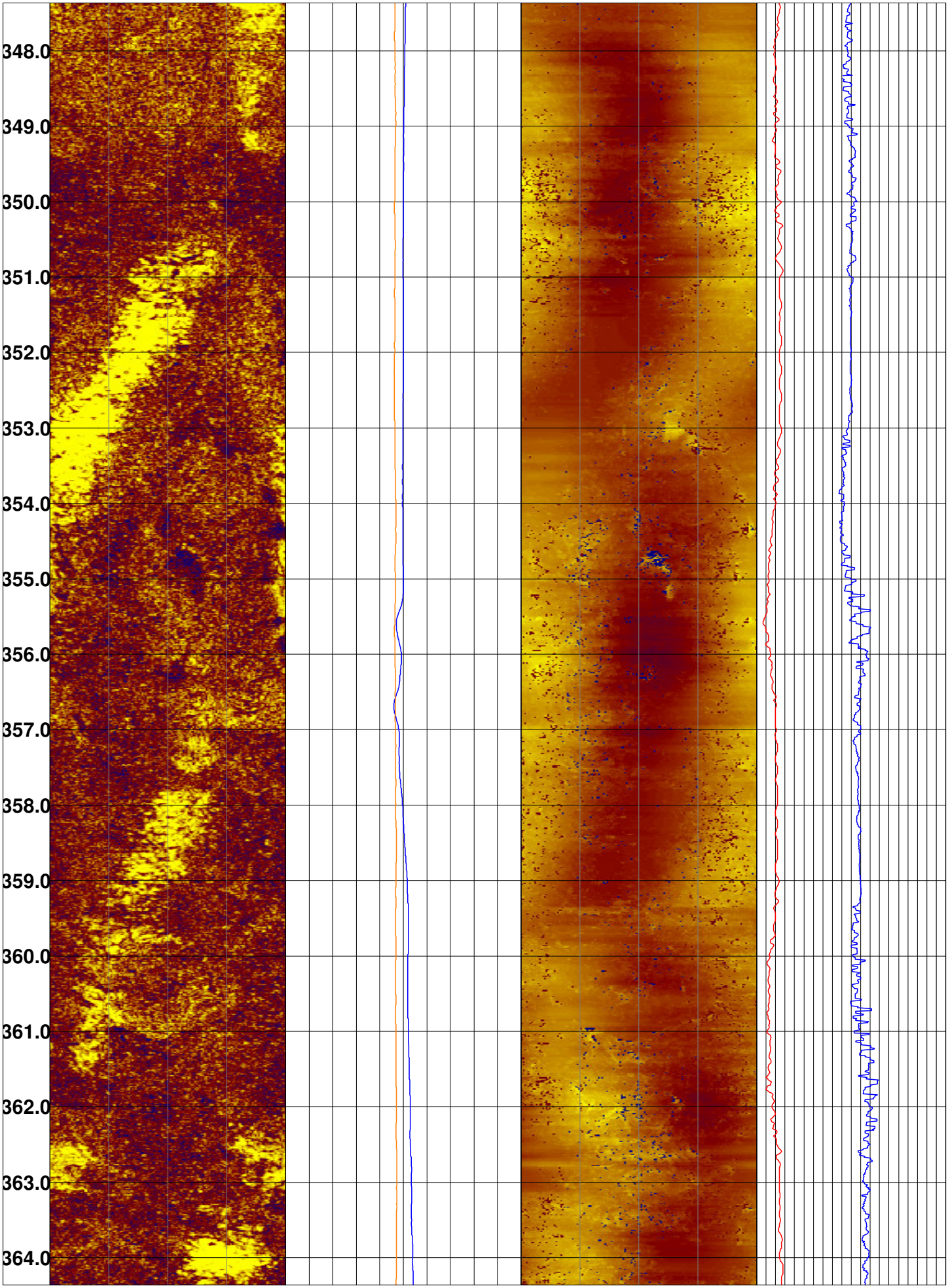
348.0
349.0
350.0
351.0
352.0
353.0
354.0
355.0
356.0
357.0
358.0
359.0
360.0
361.0
362.0
363.0
364.0

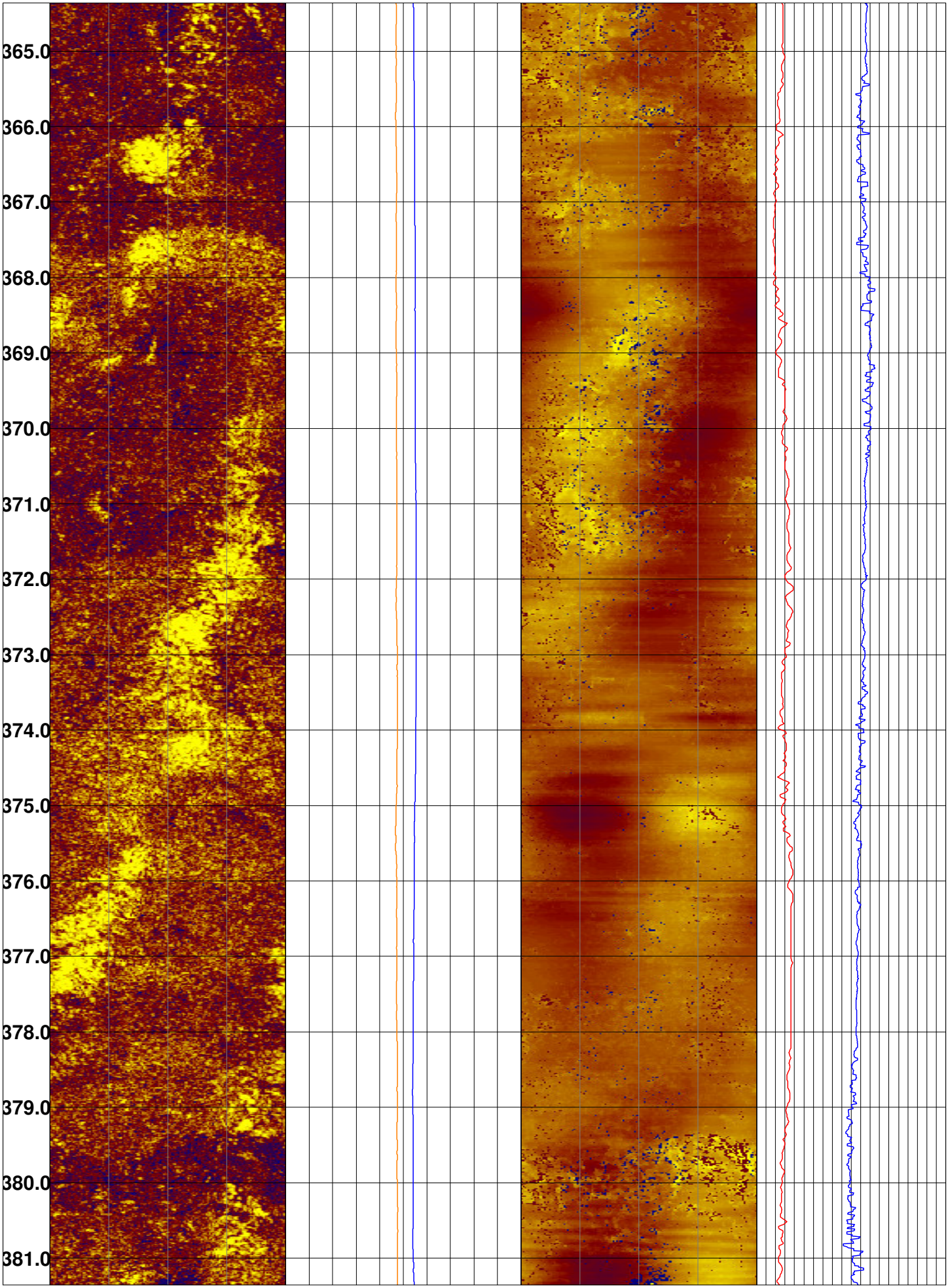
365.0
366.0
367.0
368.0
369.0
370.0
371.0
372.0
373.0
374.0
375.0
376.0
377.0
378.0
379.0
380.0
381.0

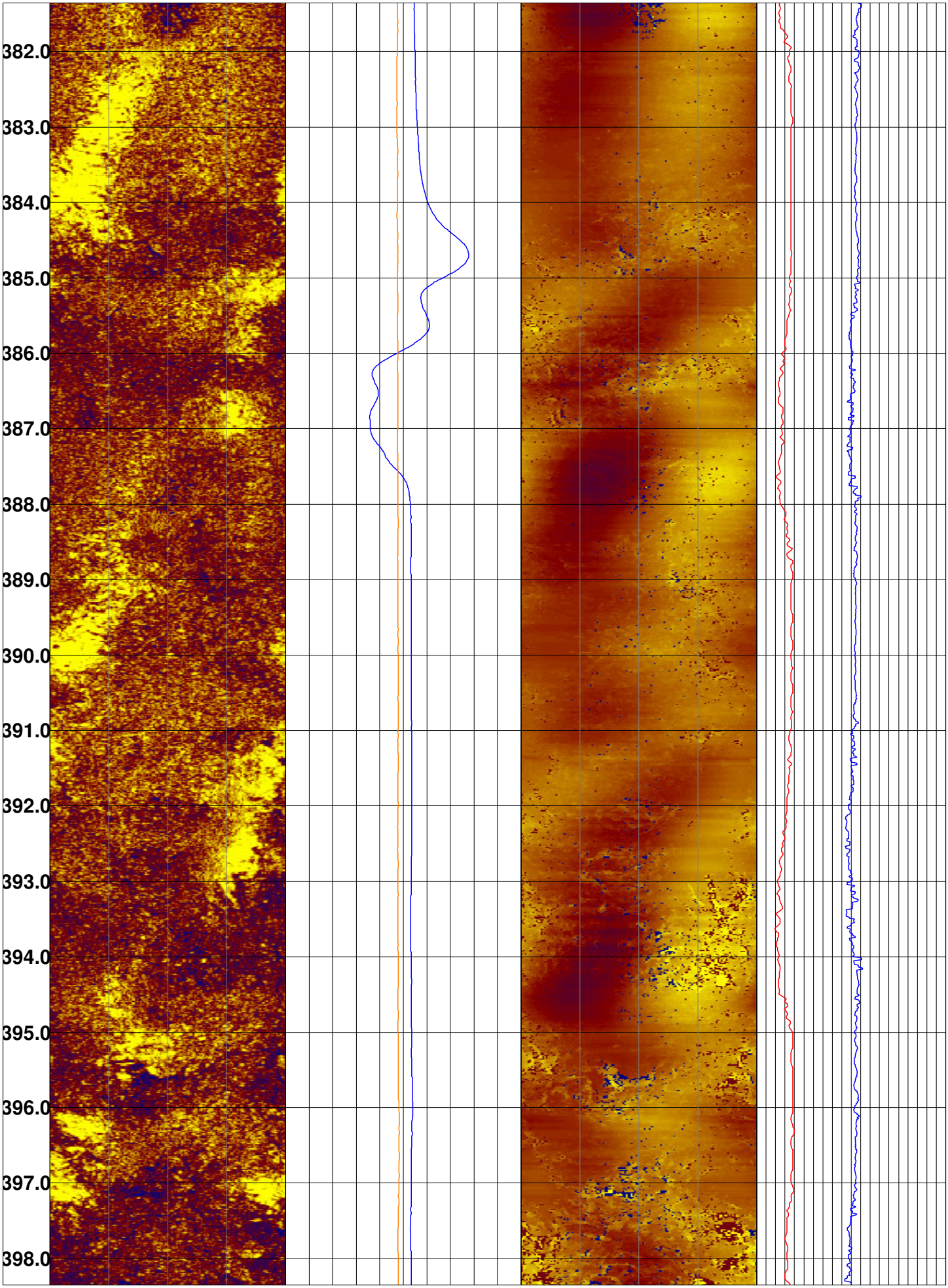
382.0
383.0
384.0
385.0
386.0
387.0
388.0
389.0
390.0
391.0
392.0
393.0
394.0
395.0
396.0
397.0
398.0

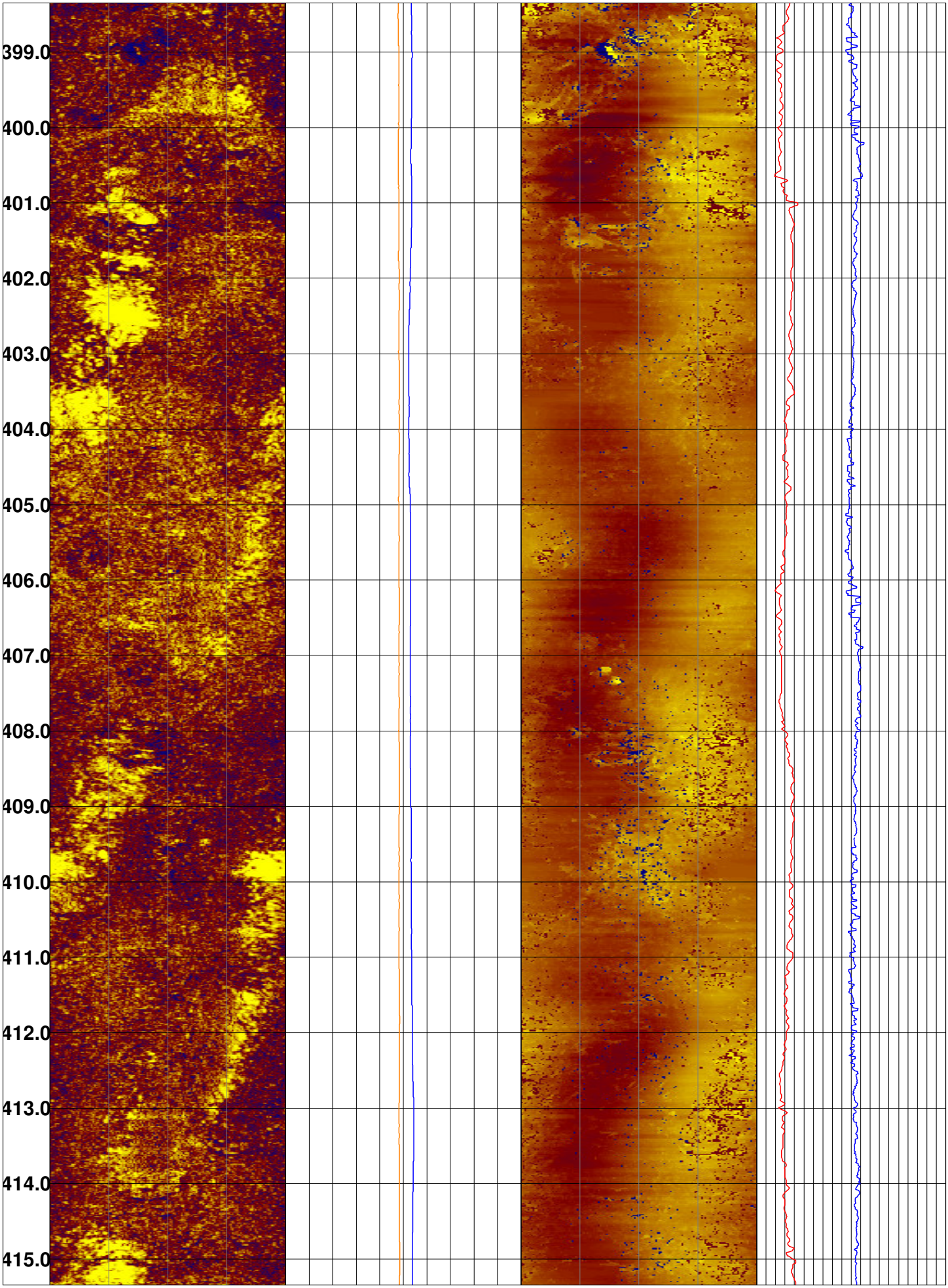
399.0
400.0
401.0
402.0
403.0
404.0
405.0
406.0
407.0
408.0
409.0
410.0
411.0
412.0
413.0
414.0
415.0

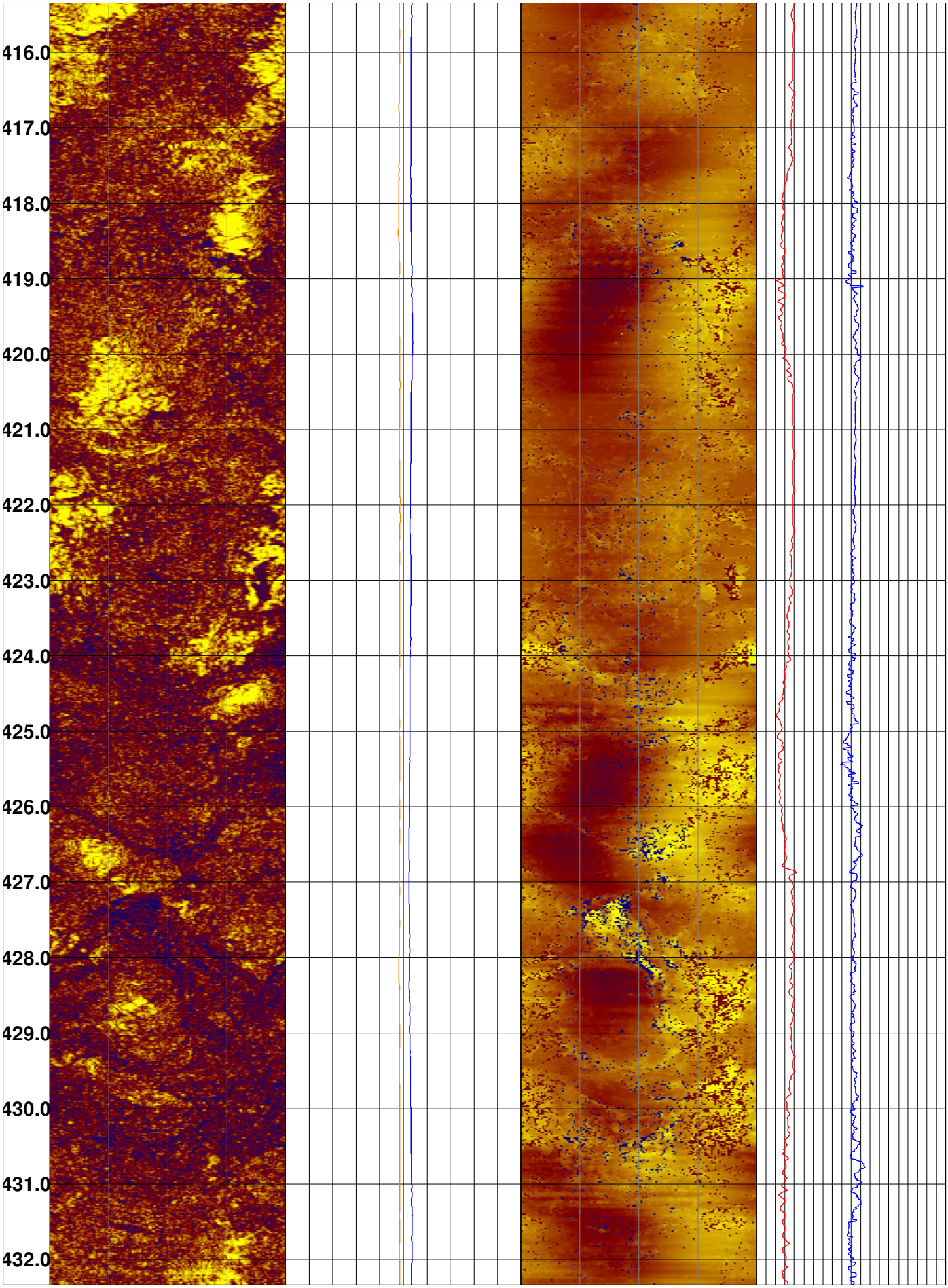
416.0
417.0
418.0
419.0
420.0
421.0
422.0
423.0
424.0
425.0
426.0
427.0
428.0
429.0
430.0
431.0
432.0

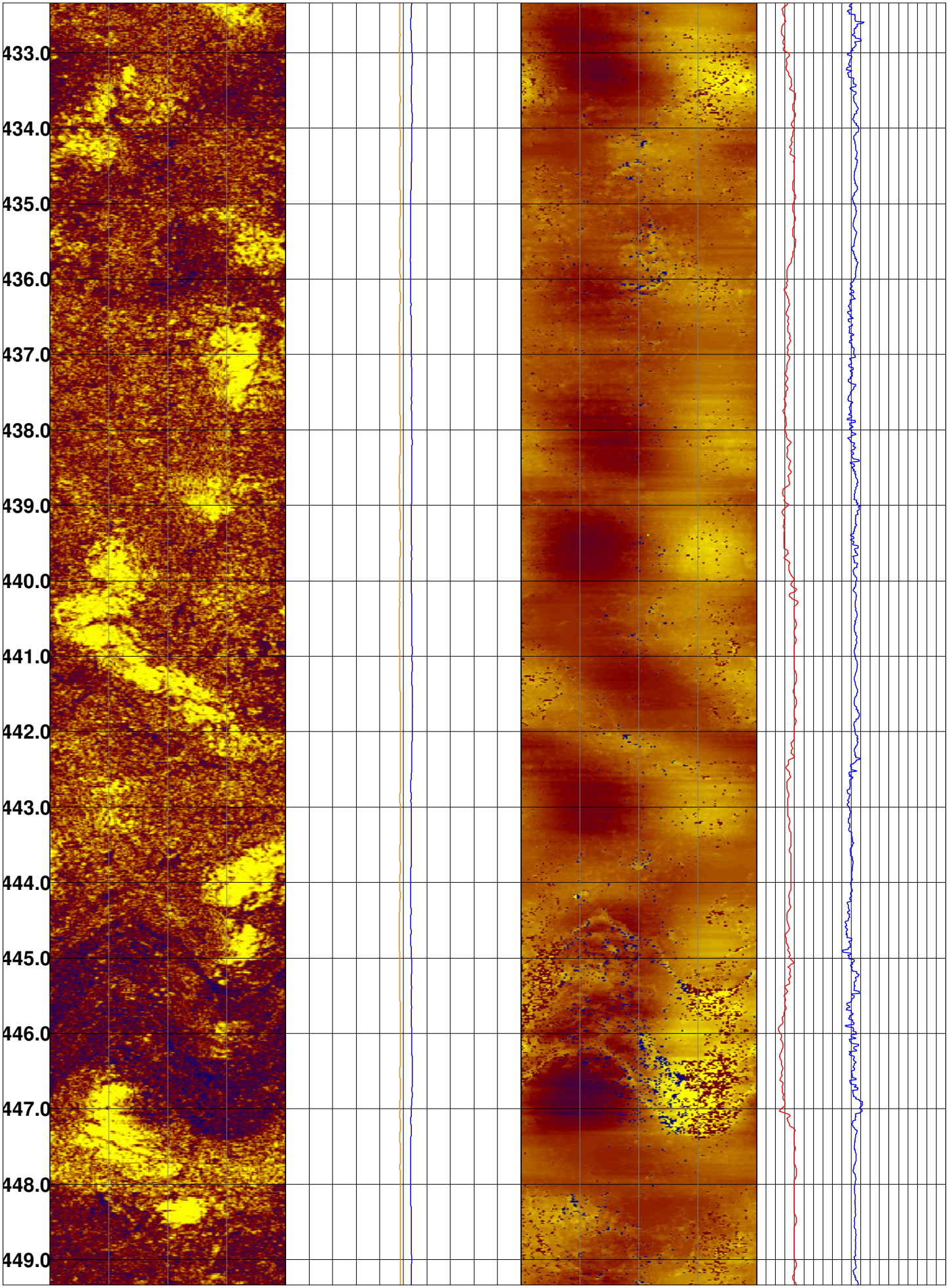
433.0
434.0
435.0
436.0
437.0
438.0
439.0
440.0
441.0
442.0
443.0
444.0
445.0
446.0
447.0
448.0
449.0

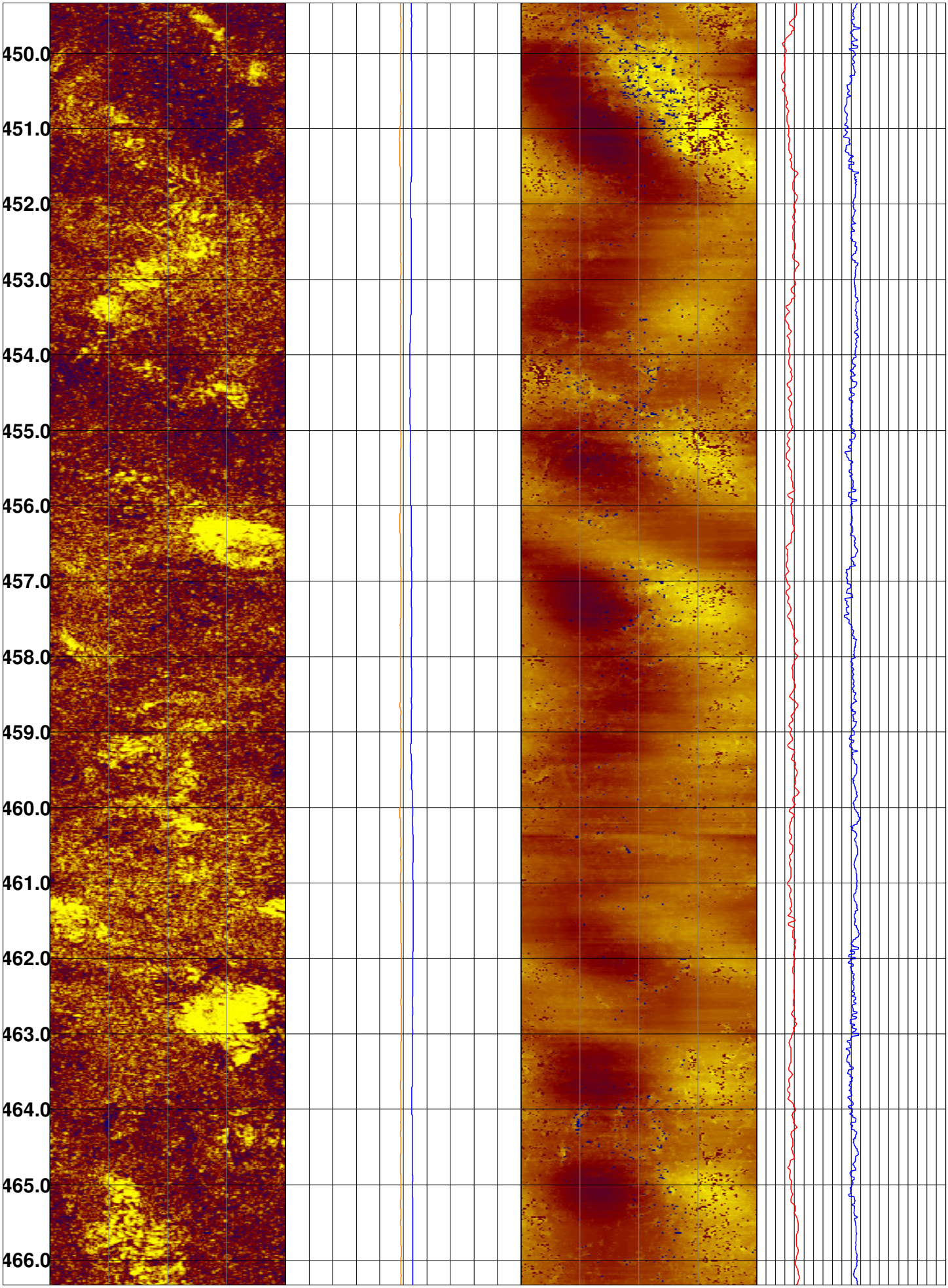
450.0
451.0
452.0
453.0
454.0
455.0
456.0
457.0
458.0
459.0
460.0
461.0
462.0
463.0
464.0
465.0
466.0

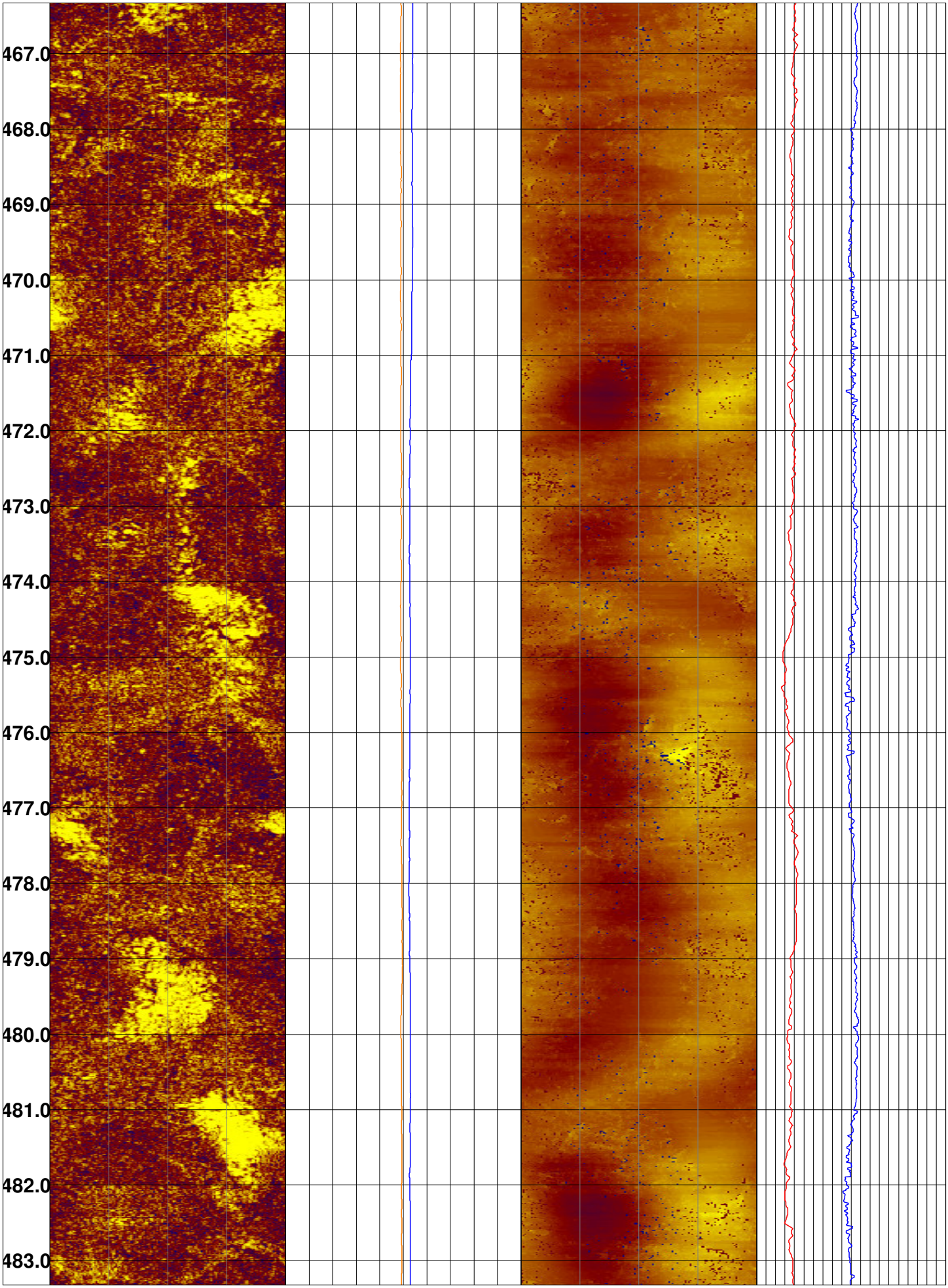
467.0
468.0
469.0
470.0
471.0
472.0
473.0
474.0
475.0
476.0
477.0
478.0
479.0
480.0
481.0
482.0
483.0

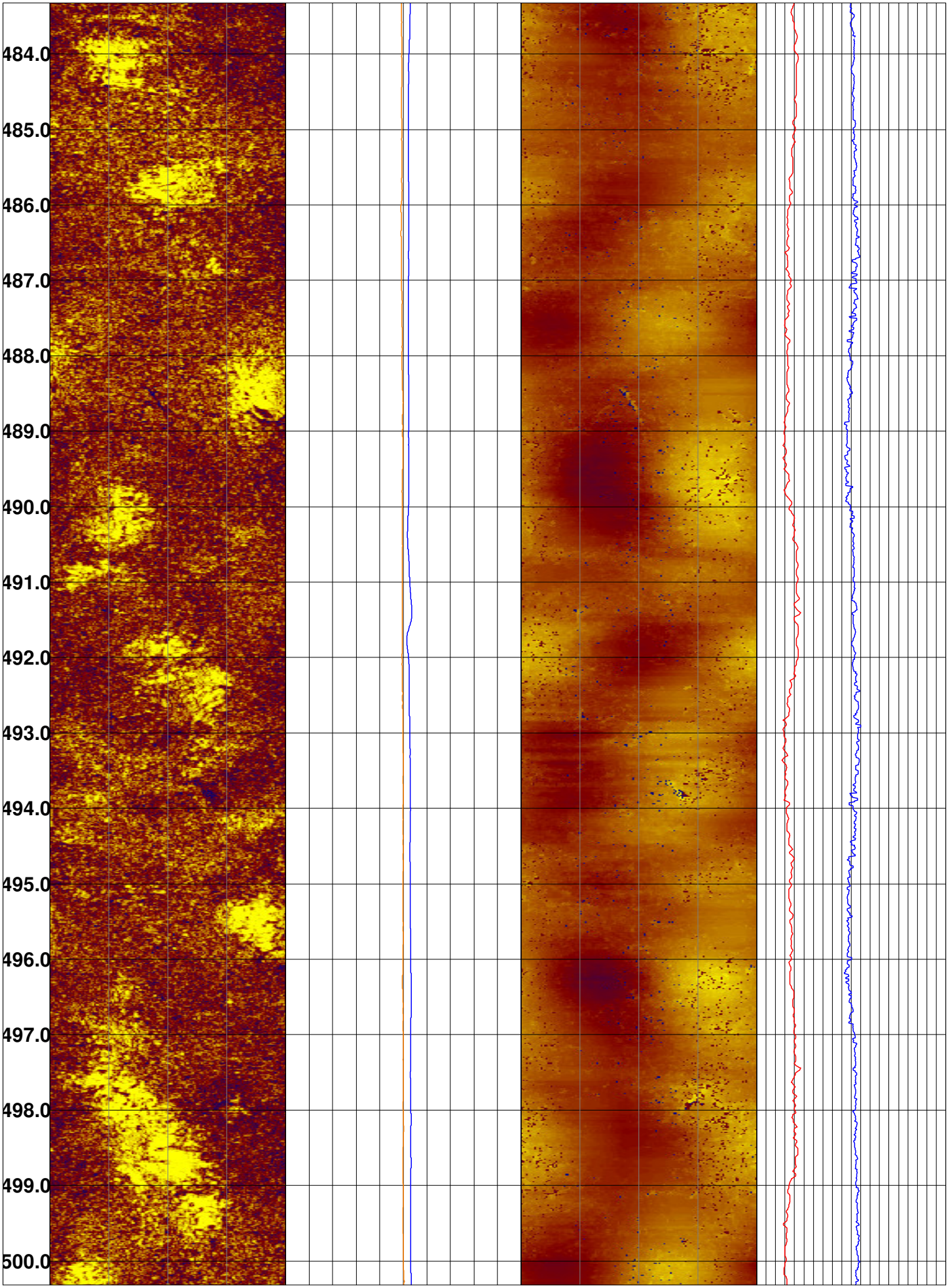
484.0
485.0
486.0
487.0
488.0
489.0
490.0
491.0
492.0
493.0
494.0
495.0
496.0
497.0
498.0
499.0
500.0

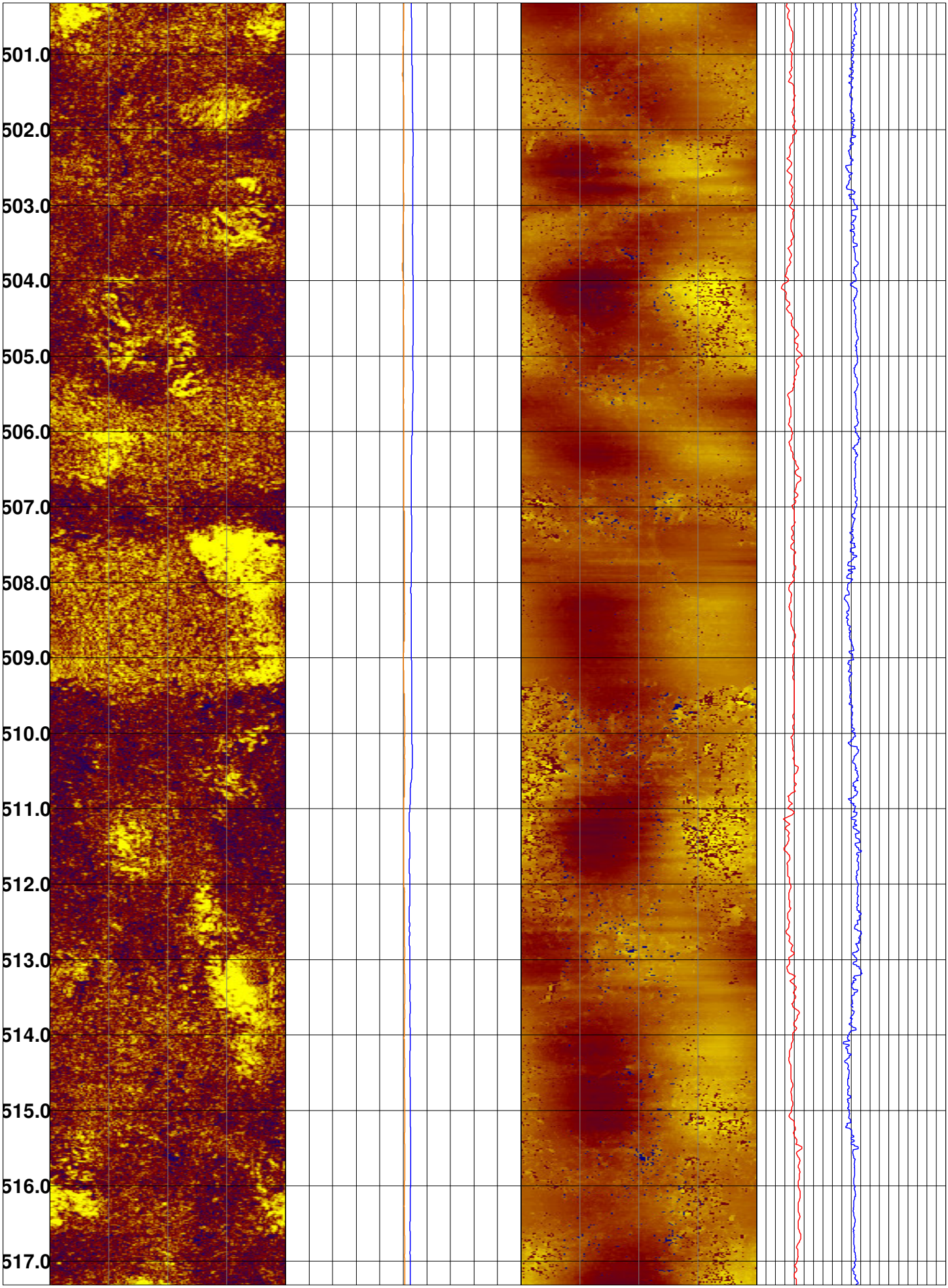
501.0
502.0
503.0
504.0
505.0
506.0
507.0
508.0
509.0
510.0
511.0
512.0
513.0
514.0
515.0
516.0
517.0

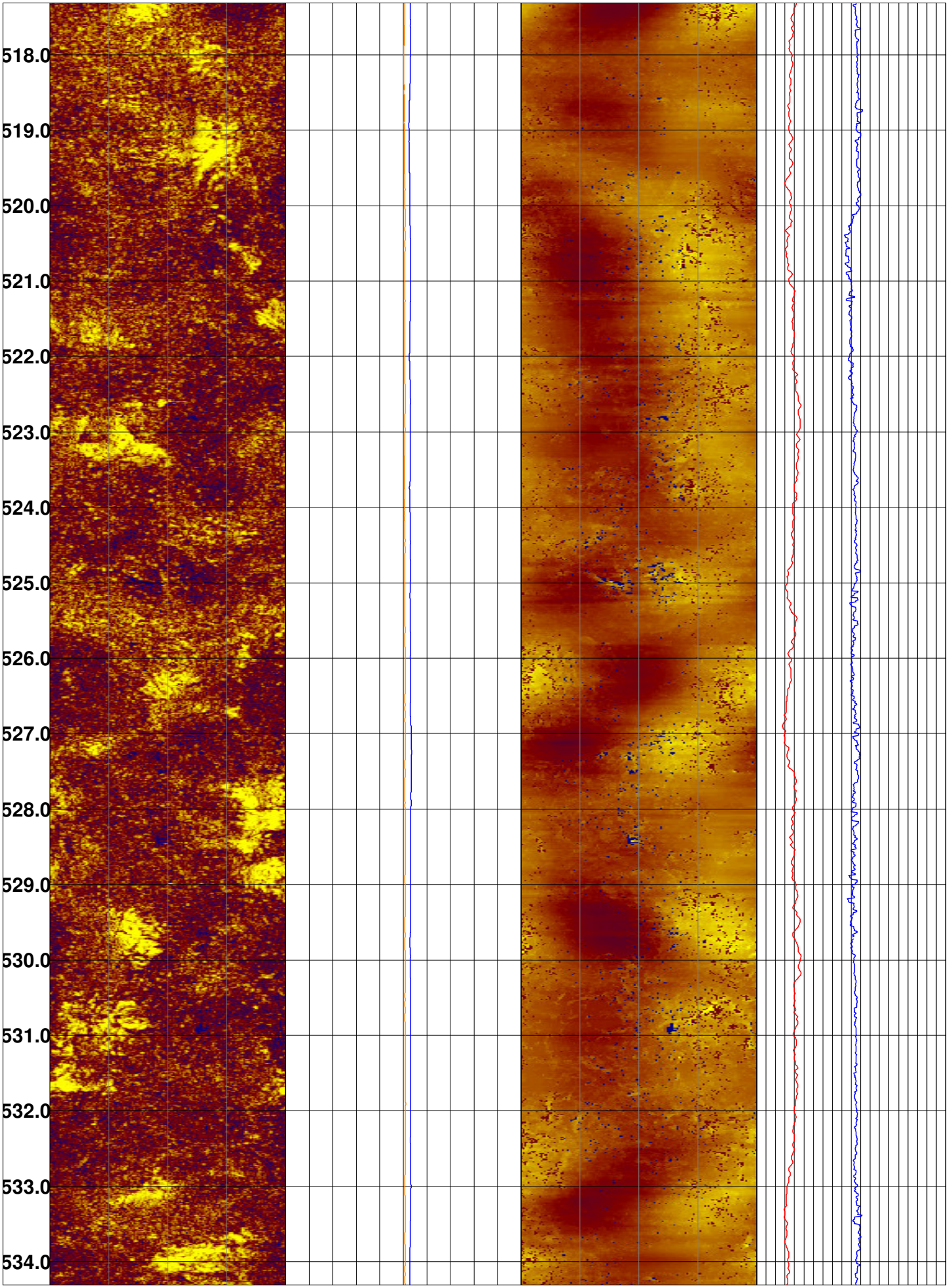
518.0
519.0
520.0
521.0
522.0
523.0
524.0
525.0
526.0
527.0
528.0
529.0
530.0
531.0
532.0
533.0
534.0

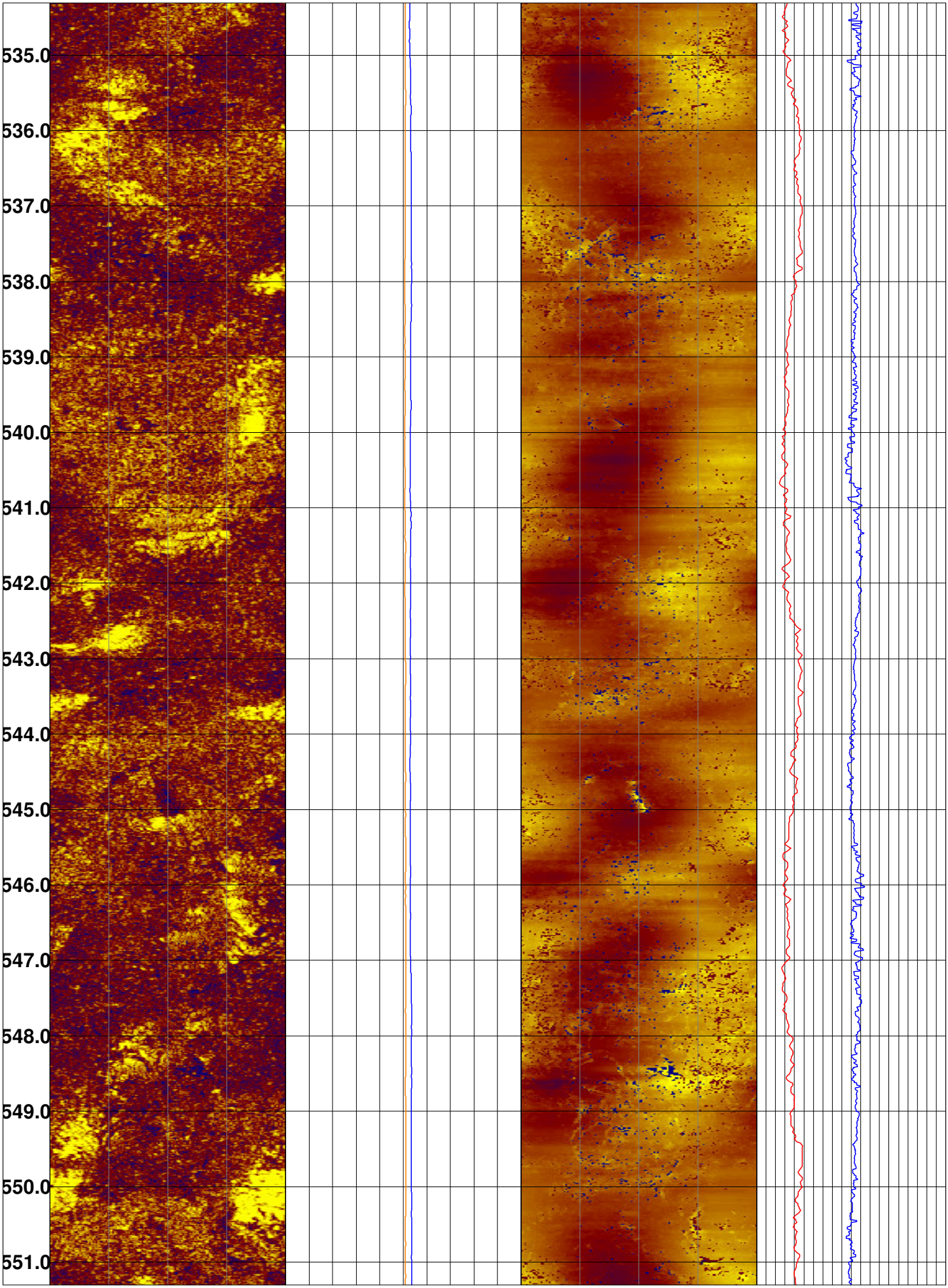
535.0
536.0
537.0
538.0
539.0
540.0
541.0
542.0
543.0
544.0
545.0
546.0
547.0
548.0
549.0
550.0
551.0

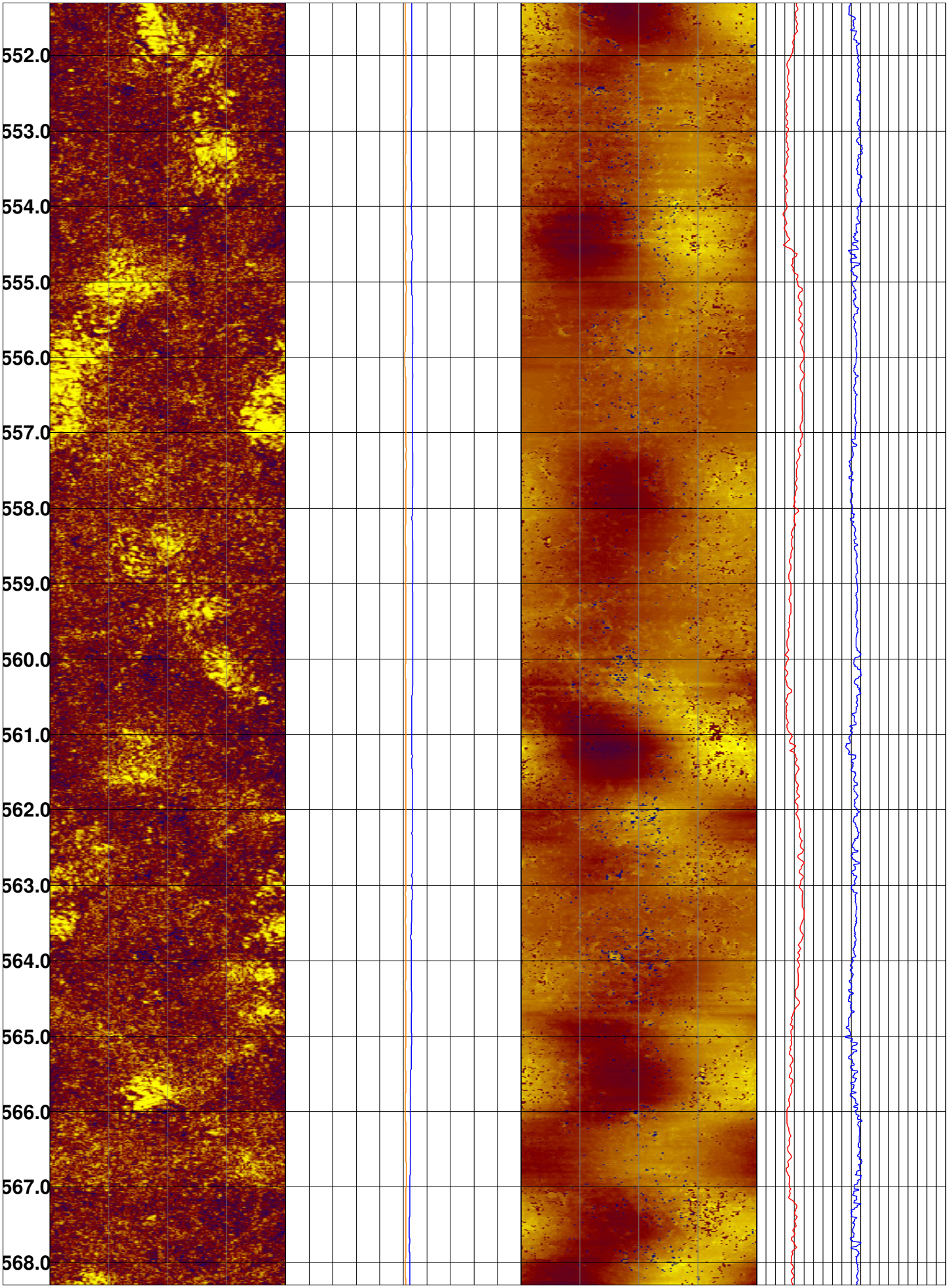
552.0
553.0
554.0
555.0
556.0
557.0
558.0
559.0
560.0
561.0
562.0
563.0
564.0
565.0
566.0
567.0
568.0

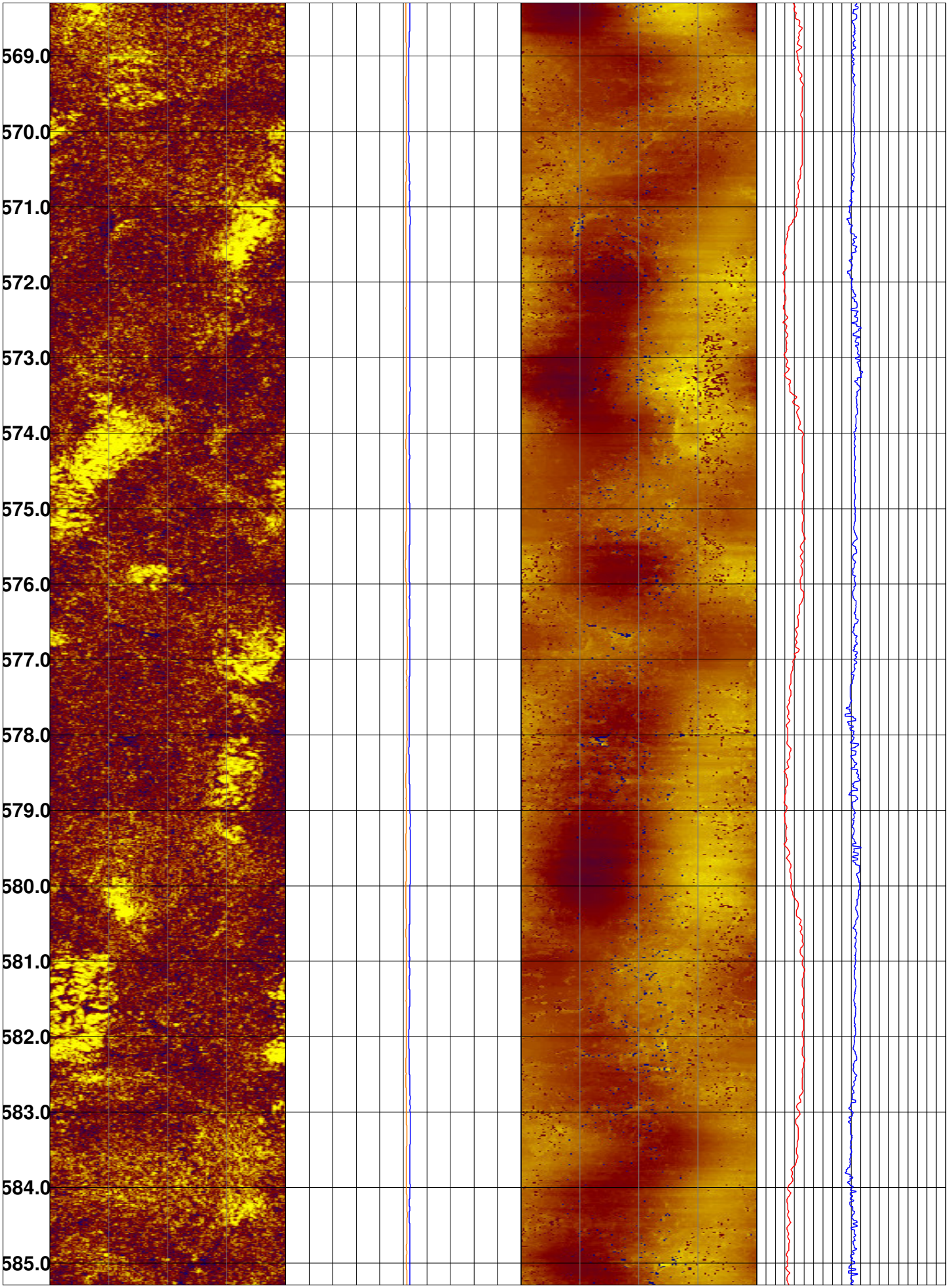
569.0
570.0
571.0
572.0
573.0
574.0
575.0
576.0
577.0
578.0
579.0
580.0
581.0
582.0
583.0
584.0
585.0

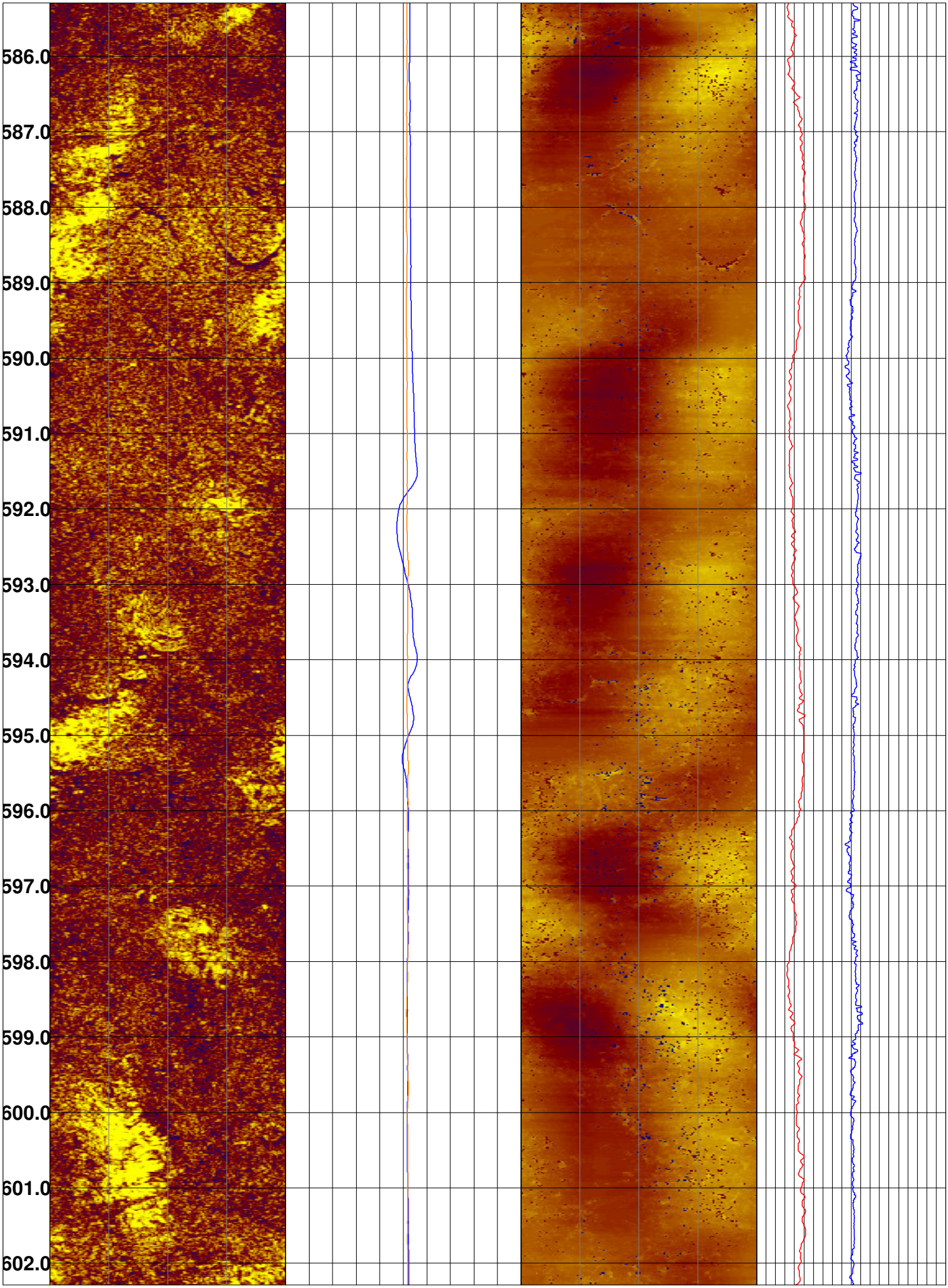
586.0
587.0
588.0
589.0
590.0
591.0
592.0
593.0
594.0
595.0
596.0
597.0
598.0
599.0
600.0
601.0
602.0

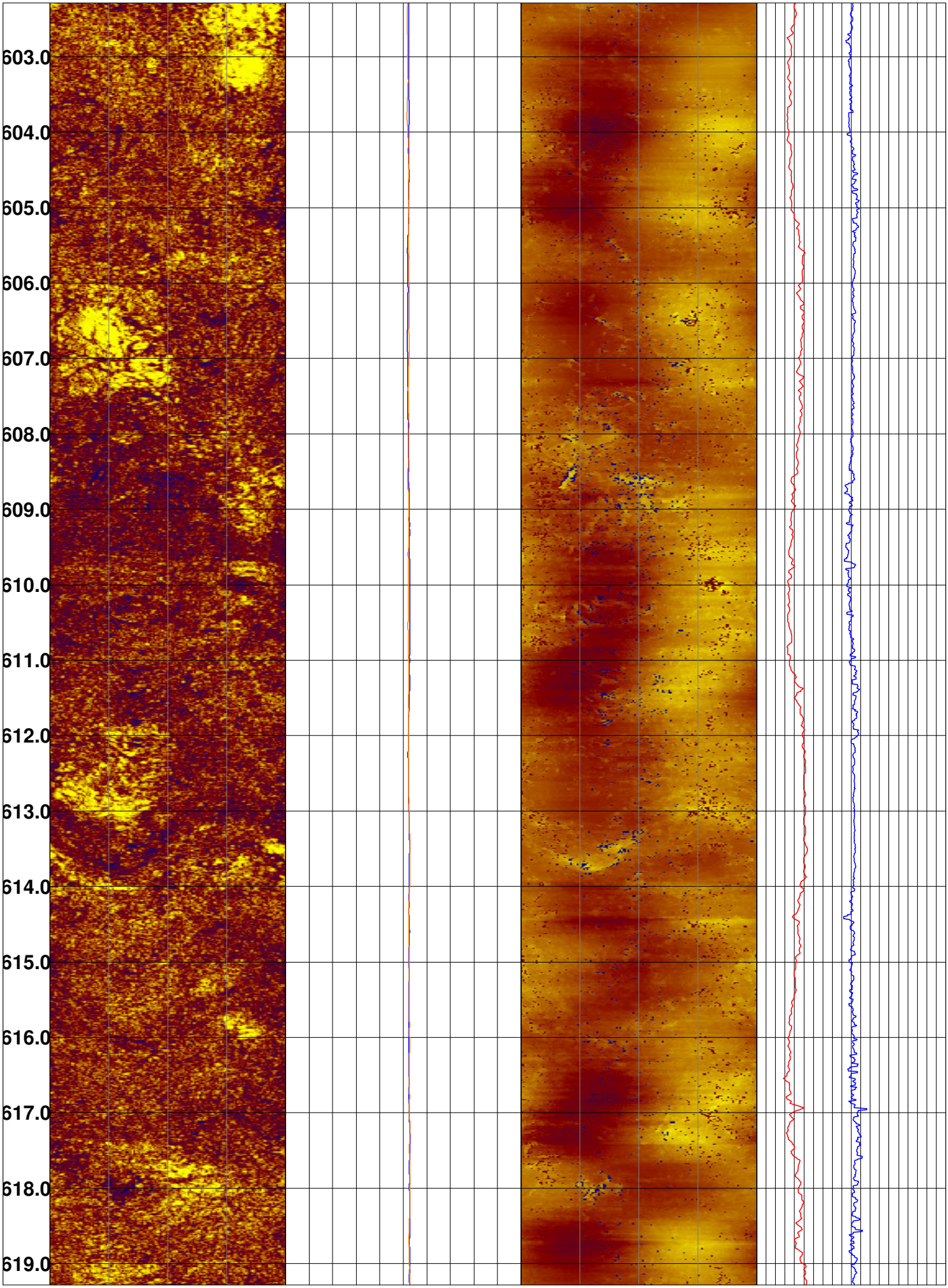
603.0
604.0
605.0
606.0
607.0
608.0
609.0
610.0
611.0
612.0
613.0
614.0
615.0
616.0
617.0
618.0
619.0

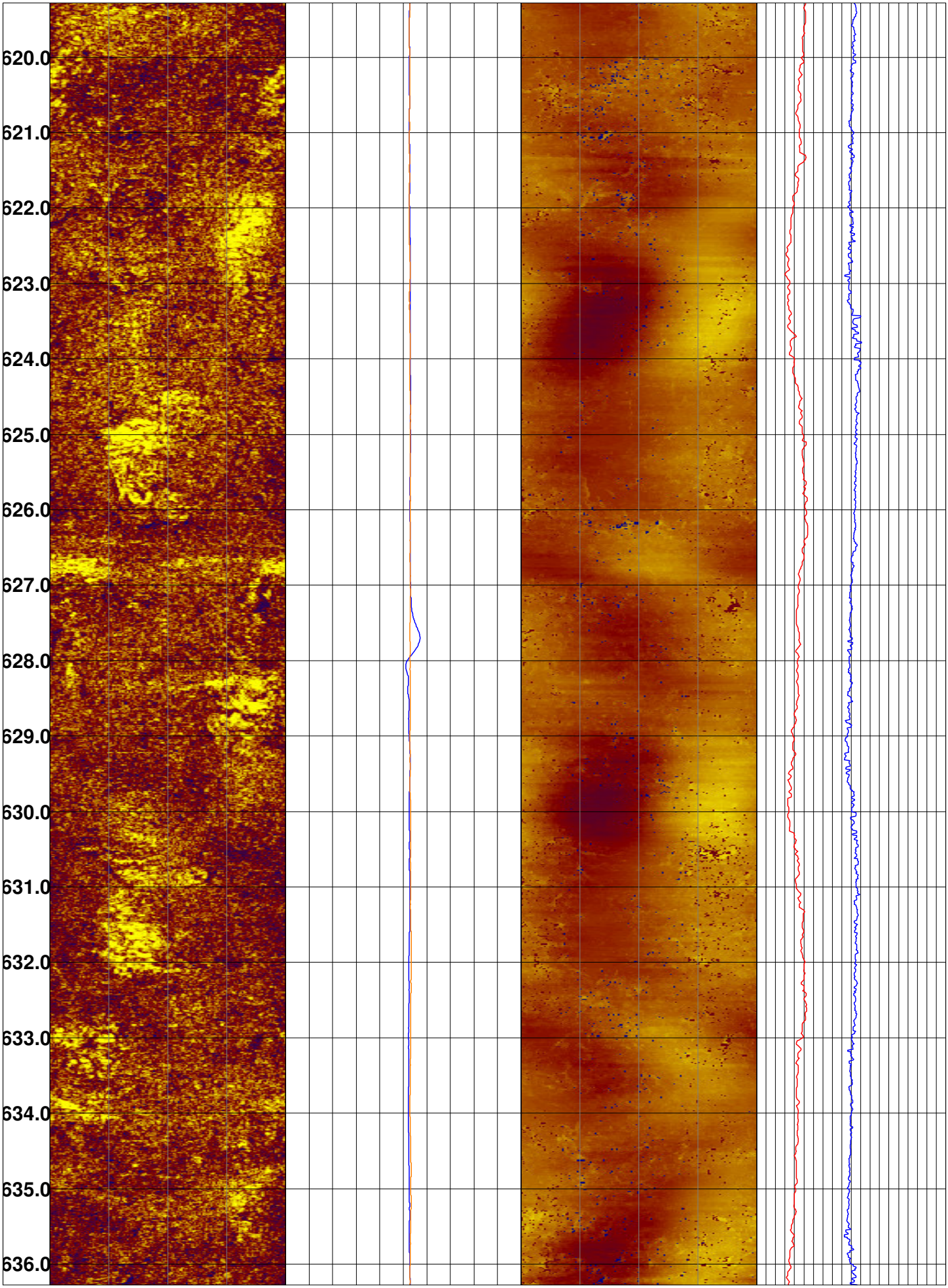
620.0
621.0
622.0
623.0
624.0
625.0
626.0
627.0
628.0
629.0
630.0
631.0
632.0
633.0
634.0
635.0
636.0

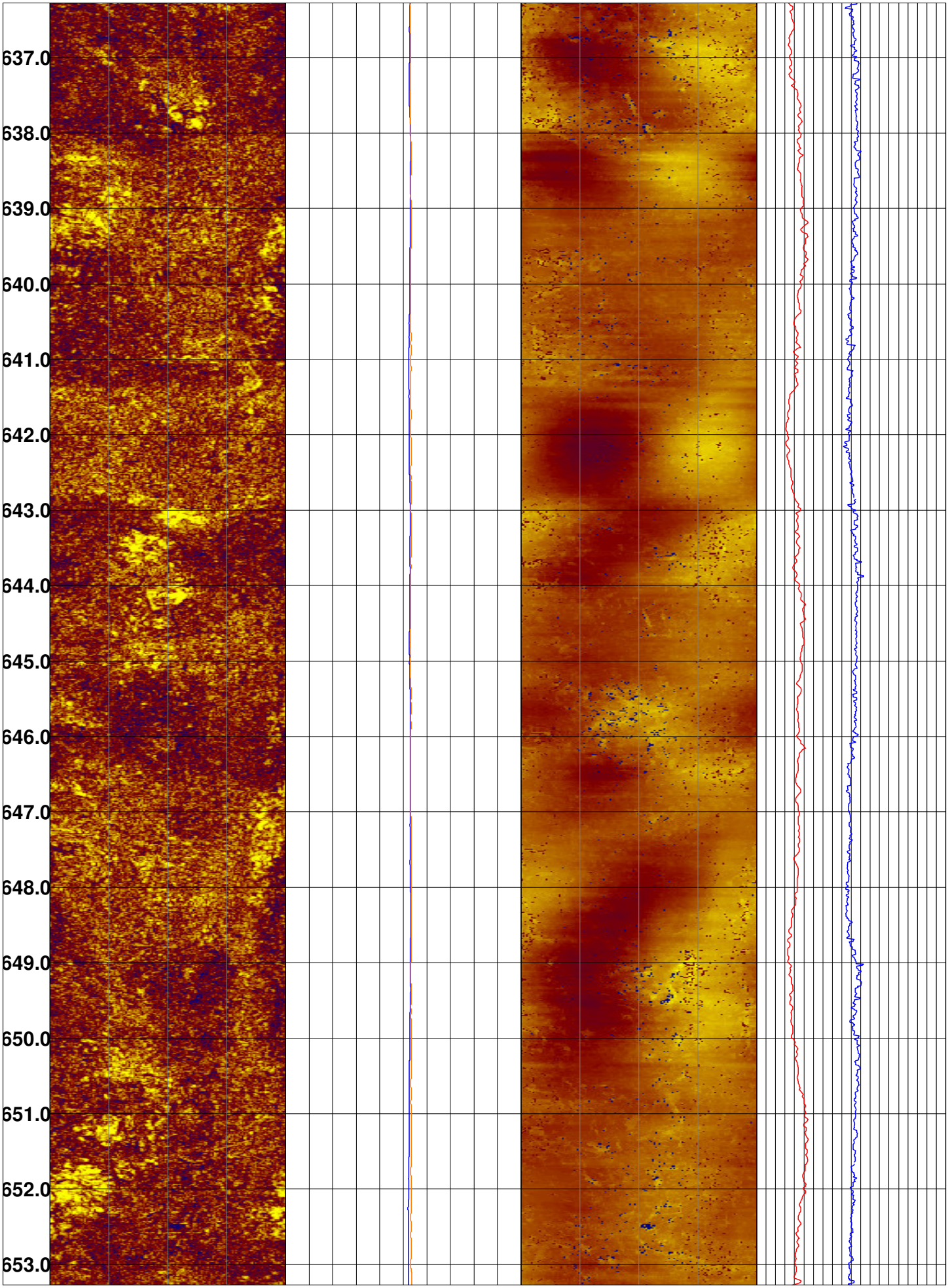
637.0
638.0
639.0
640.0
641.0
642.0
643.0
644.0
645.0
646.0
647.0
648.0
649.0
650.0
651.0
652.0
653.0

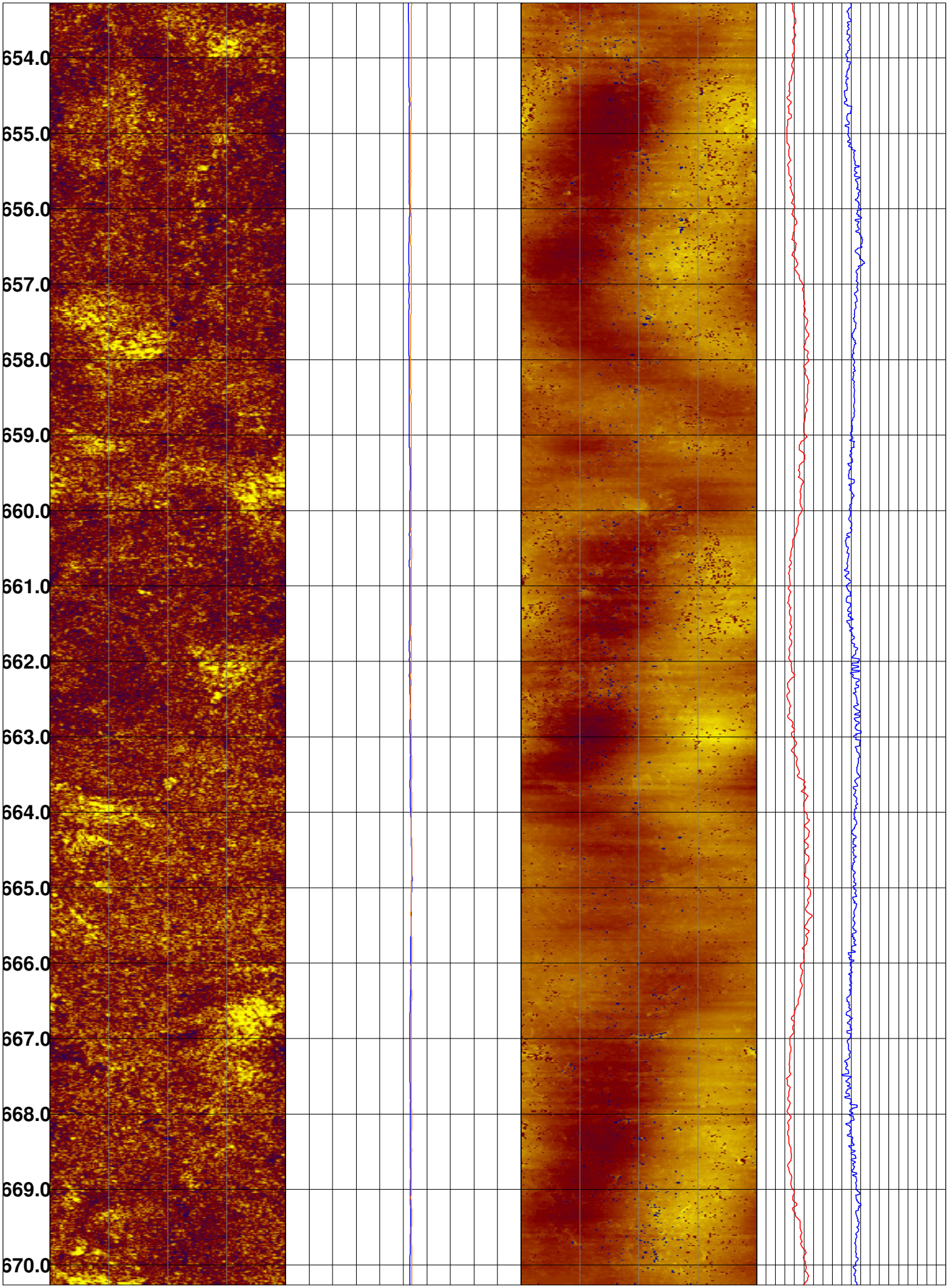
654.0
655.0
656.0
657.0
658.0
659.0
660.0
661.0
662.0
663.0
664.0
665.0
666.0
667.0
668.0
669.0
670.0

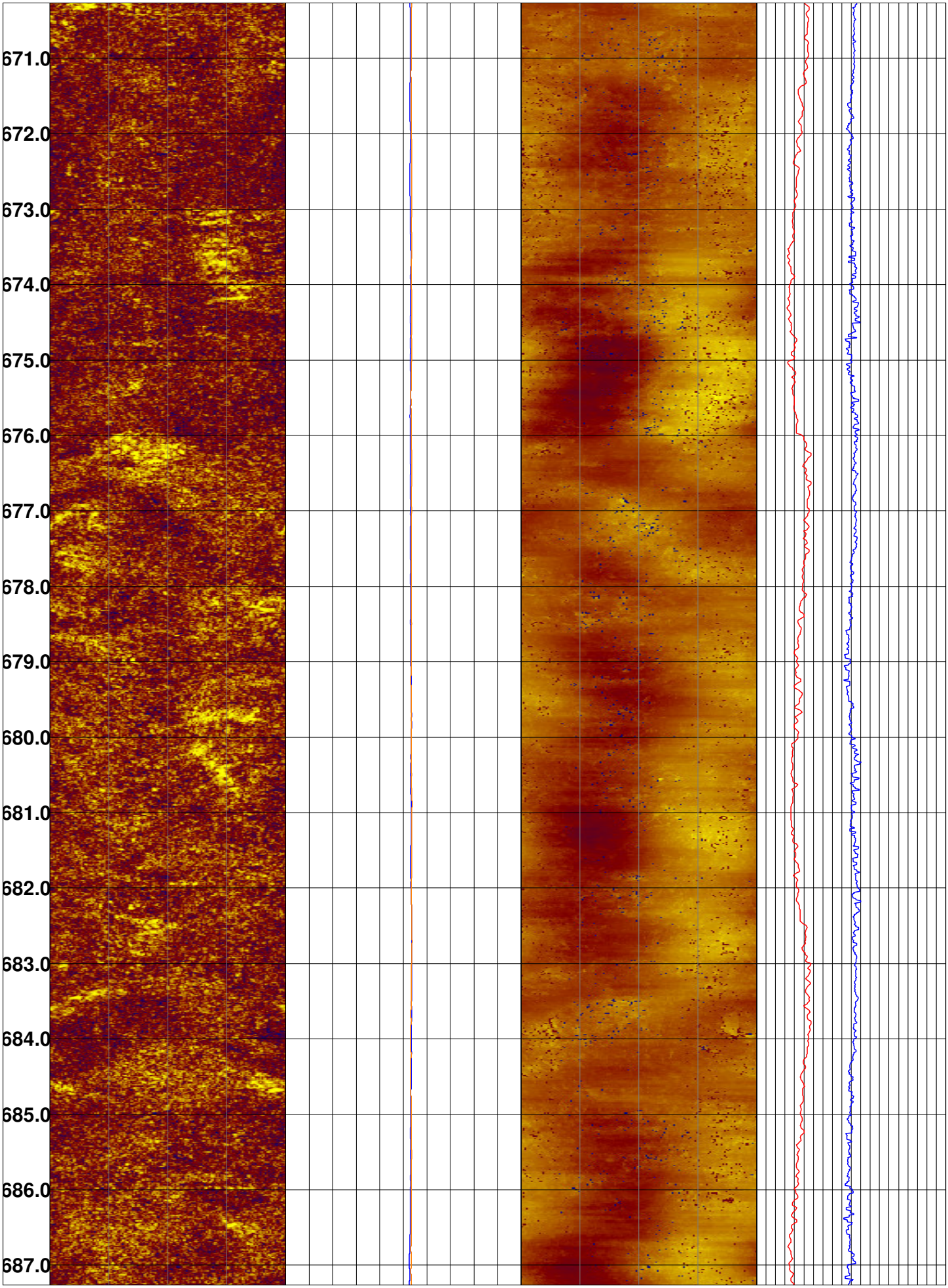
671.0
672.0
673.0
674.0
675.0
676.0
677.0
678.0
679.0
680.0
681.0
682.0
683.0
684.0
685.0
686.0
687.0

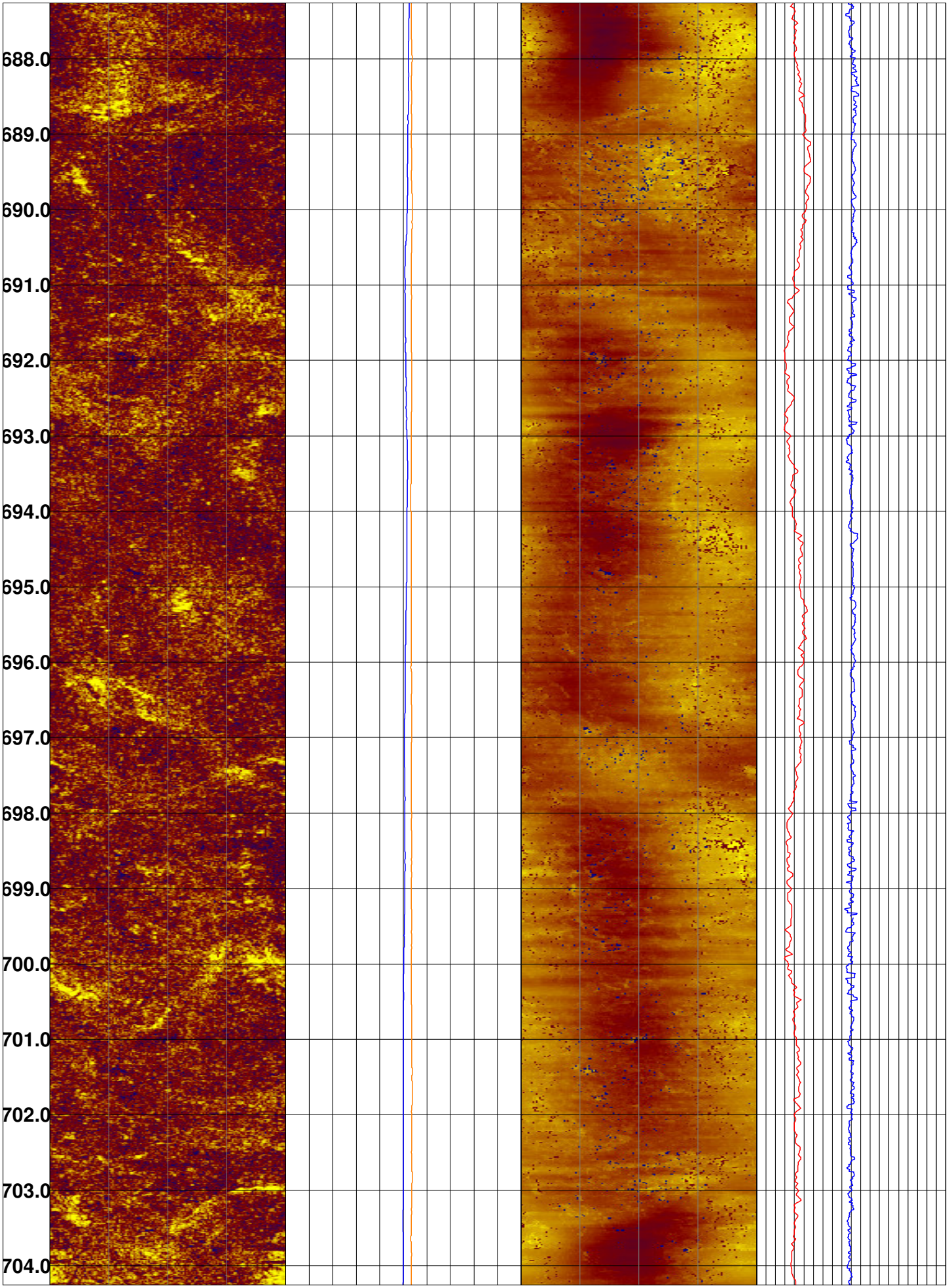
688.0
689.0
690.0
691.0
692.0
693.0
694.0
695.0
696.0
697.0
698.0
699.0
700.0
701.0
702.0
703.0
704.0

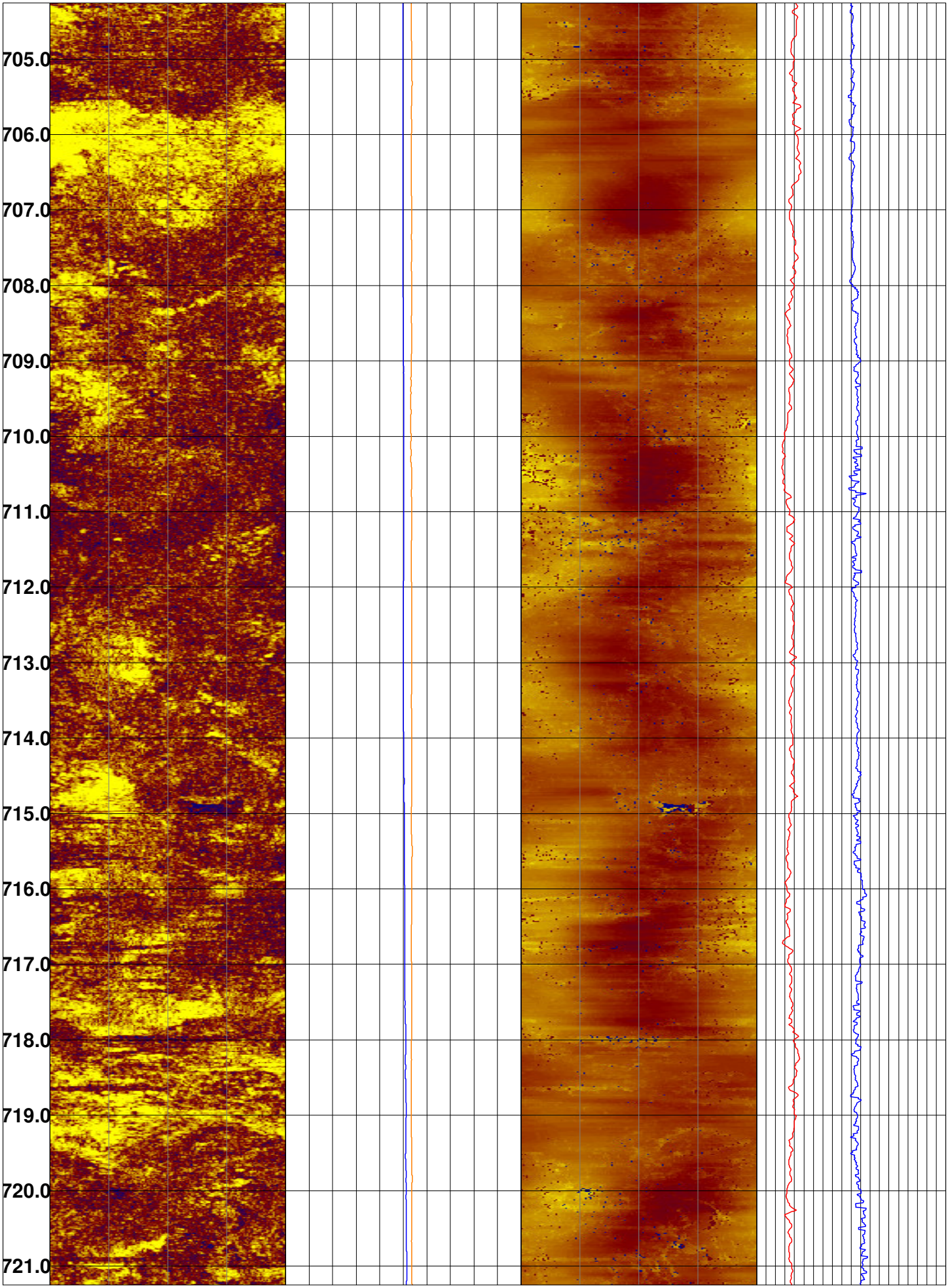
705.0
706.0
707.0
708.0
709.0
710.0
711.0
712.0
713.0
714.0
715.0
716.0
717.0
718.0
719.0
720.0
721.0

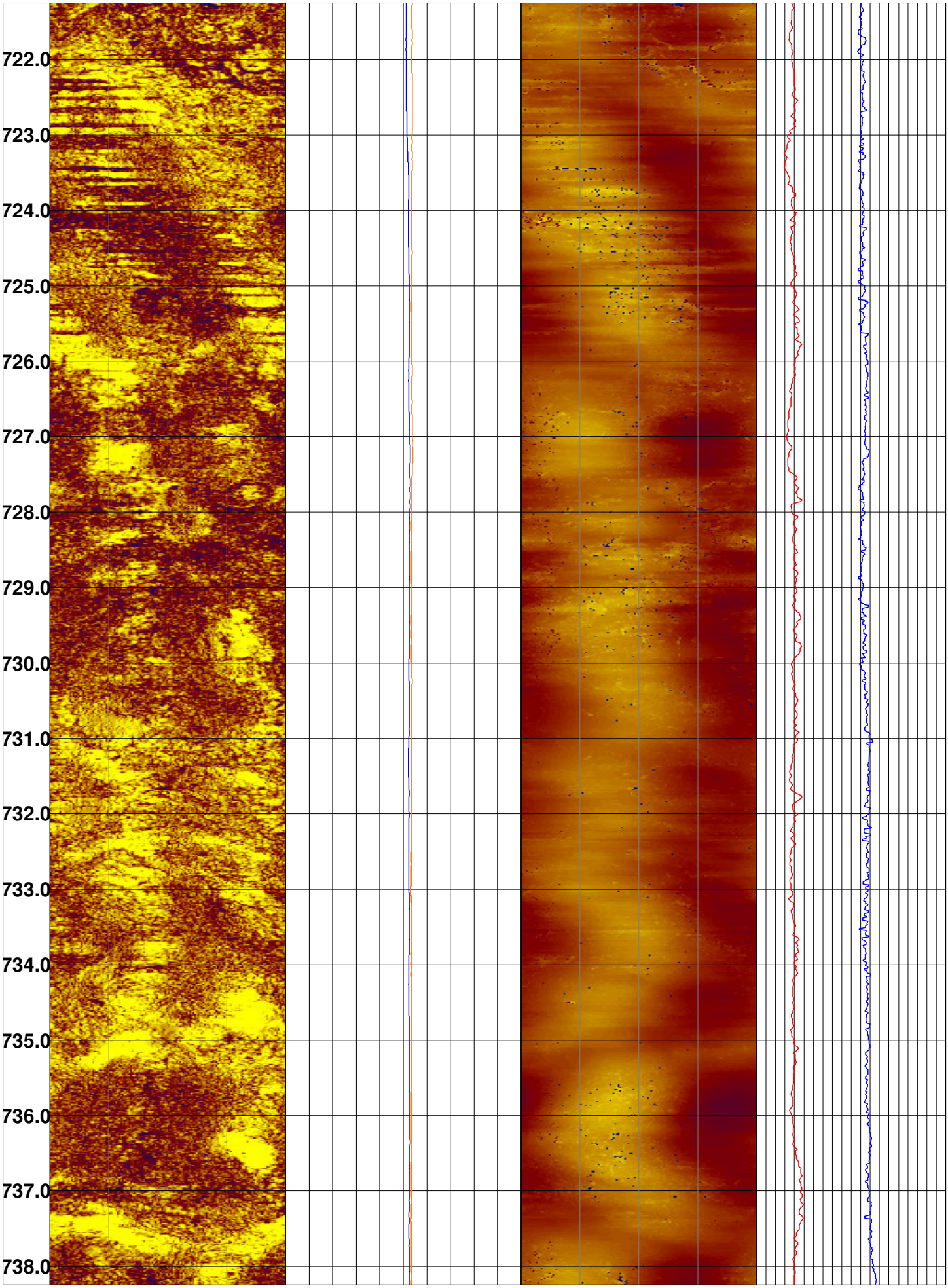
722.0
723.0
724.0
725.0
726.0
727.0
728.0
729.0
730.0
731.0
732.0
733.0
734.0
735.0
736.0
737.0
738.0

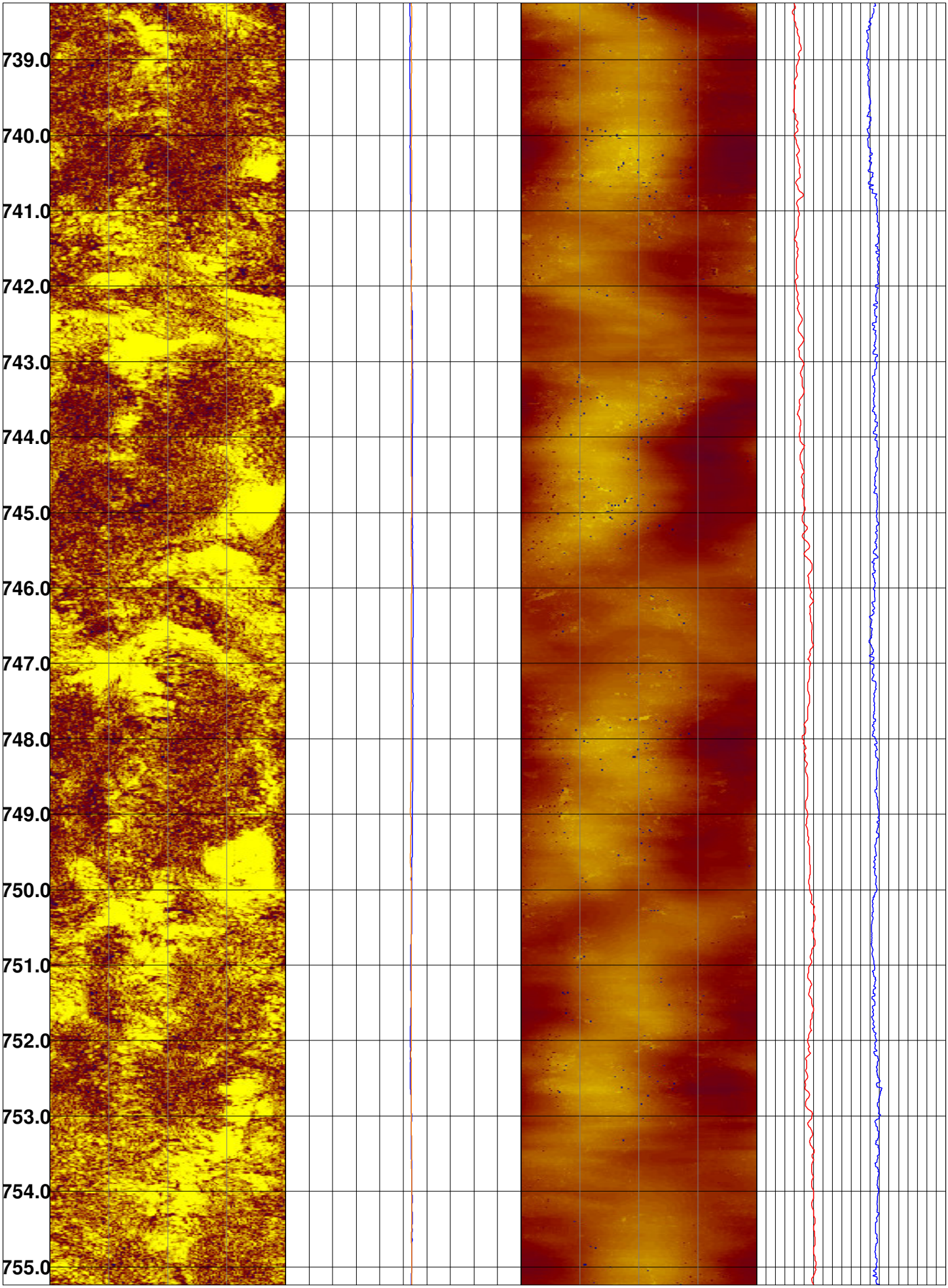
739.0
740.0
741.0
742.0
743.0
744.0
745.0
746.0
747.0
748.0
749.0
750.0
751.0
752.0
753.0
754.0
755.0

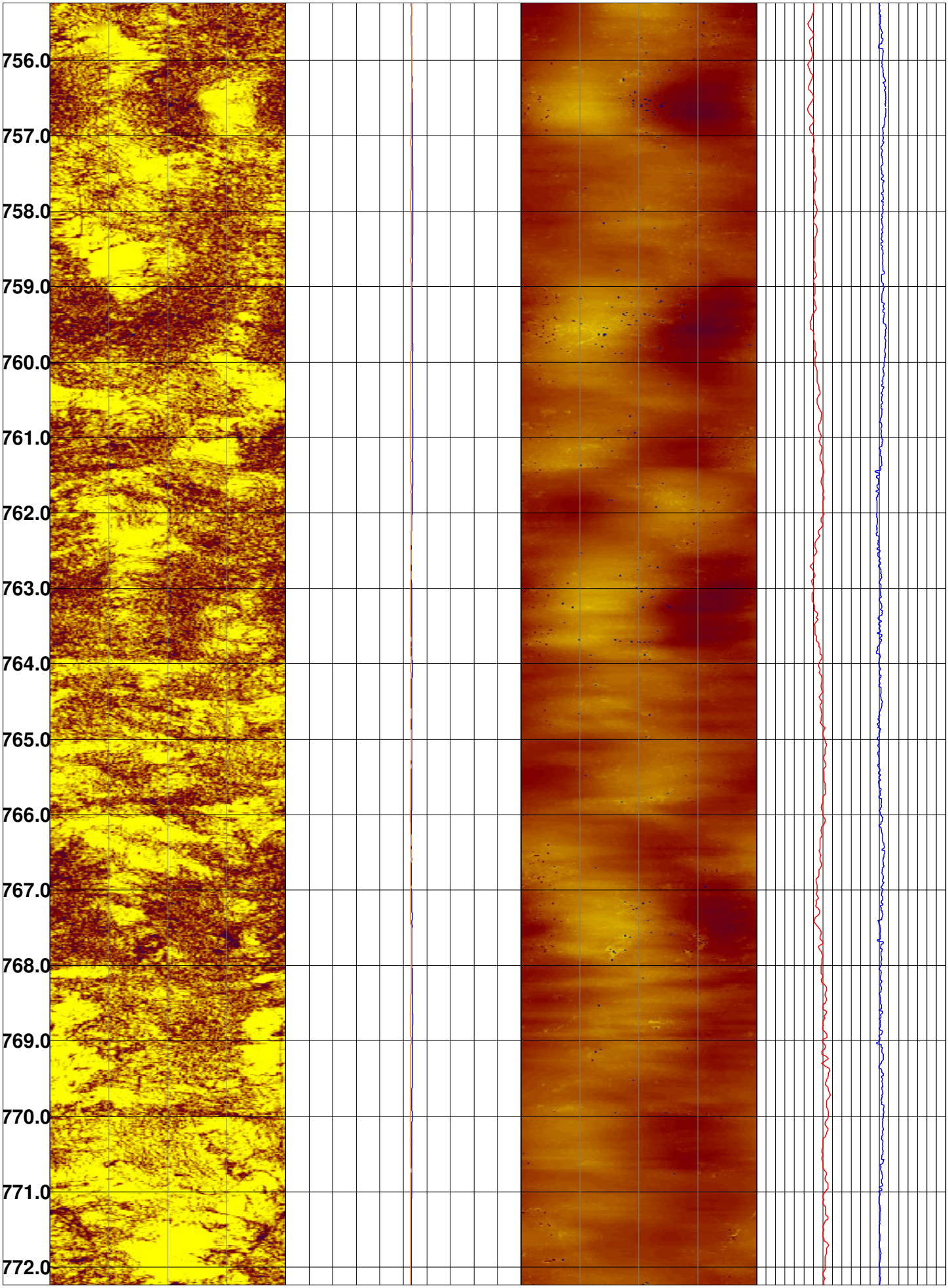
756.0
757.0
758.0
759.0
760.0
761.0
762.0
763.0
764.0
765.0
766.0
767.0
768.0
769.0
770.0
771.0
772.0

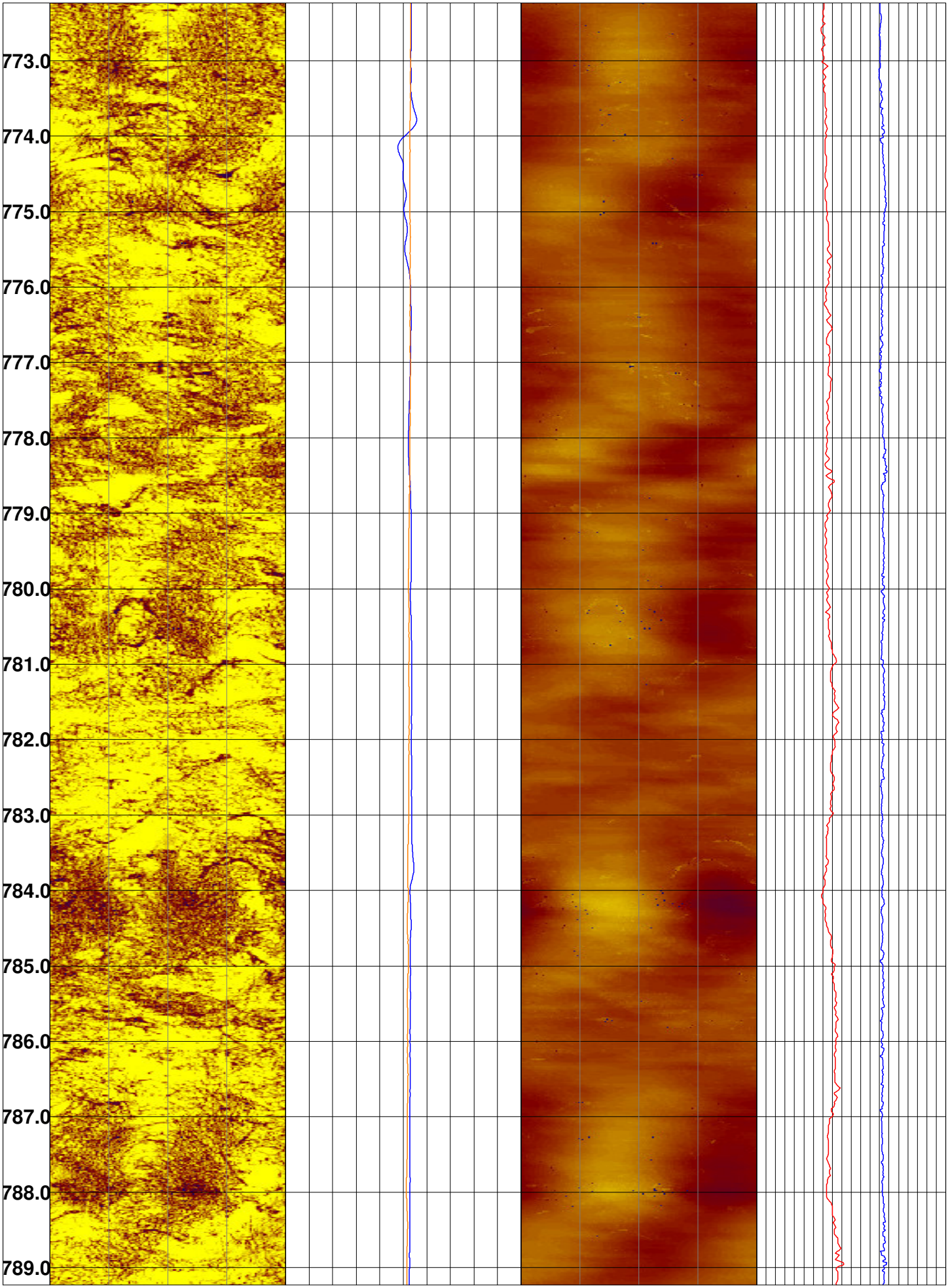
773.0
774.0
775.0
776.0
777.0
778.0
779.0
780.0
781.0
782.0
783.0
784.0
785.0
786.0
787.0
788.0
789.0

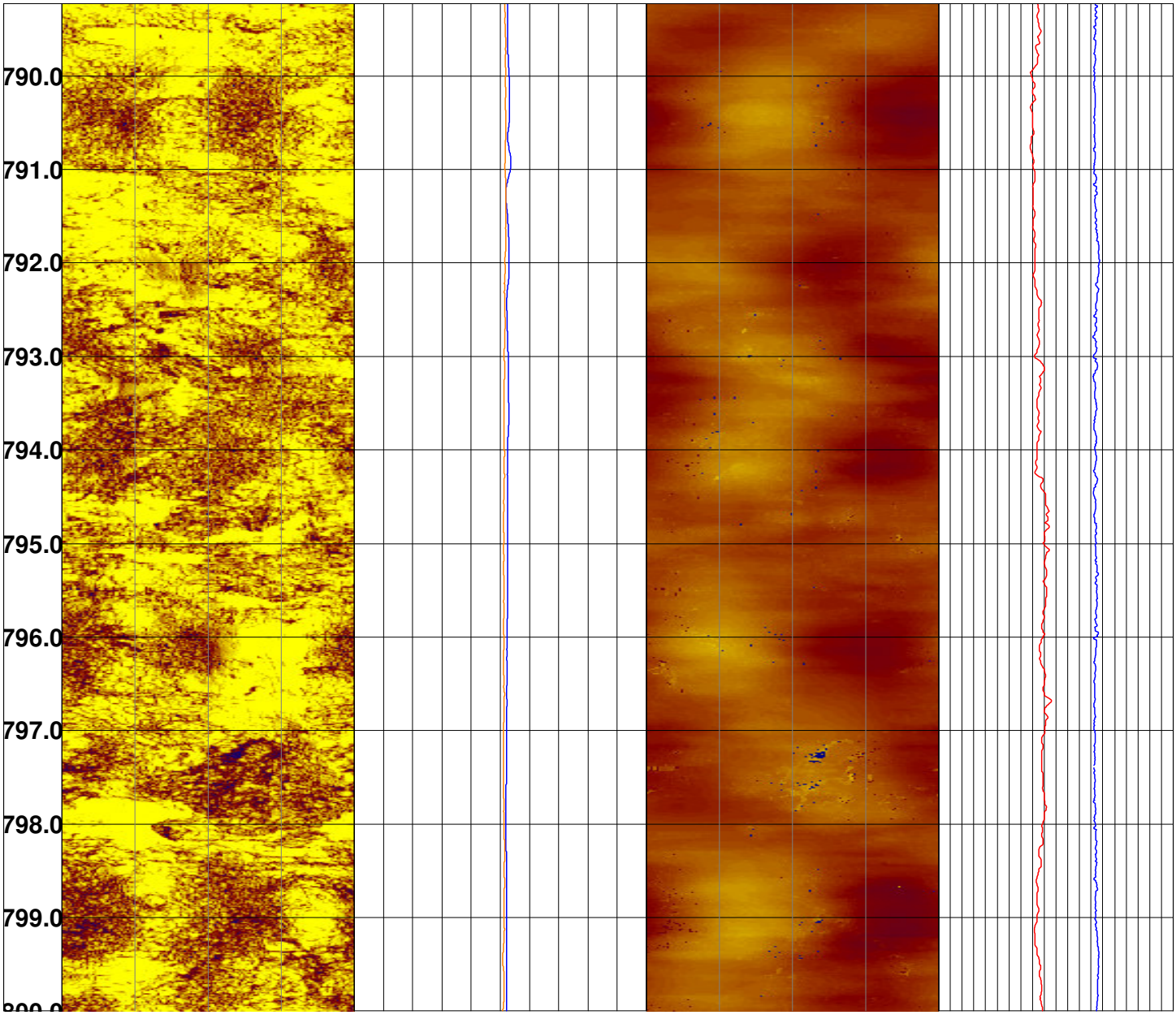
790.0
791.0
792.0
793.0
794.0
795.0
796.0
797.0
798.0
799.0